

**2004 BIENNIAL REPORT**  
**THE ST. LOUIS COUNTY**  
**BOARD OF ELECTION COMMISSIONERS**

**12 SUNNEN DRIVE, ST. LOUIS, MISSOURI 63143**

[www.stlouisco.com/elections](http://www.stlouisco.com/elections)

# THE BOARD OF ELECTION COMMISSIONERS

John J. Diehl, Jr., Chairman  
Chaim H. Zimbalist, Secretary  
Anita T. Yeckel, Commissioner  
William Miller, Jr., Commissioner

David H. Welch and Judy Taylor, Directors  
Charlene LaRosa and Debbie Quicke, Deputy Directors



2004 BIENNIAL REPORT

# voter awareness

Blue States/Red States, it seems as though the term has been around forever. But it was just four years ago, in the wake of the 2000 presidential election, when the country came to realize a U.S. president could be elected with a minority of the popular votes cast.



By the fall of 2004, NFL Monday morning quarterbacking had taken a back seat to electoral strategizing as a topic of workplace conversation. The blues and reds, the former representing the Democrats, the later the Republican party, was a media creation that has no doubt earned a permanent place in presidential politics.

In St. Louis County, voter interest in the presidential balloting was confirmed by the extraordinarily high



number of registrations out of the eligible pool of qualified residents — a 90 percent all-time high.

By Nov. 2nd, early predictions of Missouri being a presidential toss-up failed to materialize as the state moved easily to the red column. And as the numbers began to pile up from across the rest of the country, the eyes of the world focused on Ohio, the last jewel in the presidential crown.



Directors' Report	1, 2
Election Costs, Turnouts	3, 4
Presidential Electoral Map	5



Township Reports	
August Primary and Presidential	6

Senate and Congressional	7
Statewide Races	8
County Races	9
New Registrations	10
Absentee Voting, Gen. Elect. Turnout	11
Election Costs (last 10 years)	12
Sample Precinct Polling	13
Maps	
Congressional	14
County Council	15
State Senate	16

State Representative	17
Community College	18
School Districts	19
Fire Districts	20
Municipalities	21, 22
Townships	23
Township Central Committees	
Republican	24
Democratic	25
Libertarian	26
Services and Supplies	27



# REPORT to the voters of St. Louis County



David Welch and Judy Taylor

While all presidential elections have their similarities, 2004 made for some unique challenges over the previous presidential race in 2000. Chief among them was the upsurge in new voter registrations in the period between the August primary and the Oct. 6th cutoff for the November balloting. We went into November with a record-

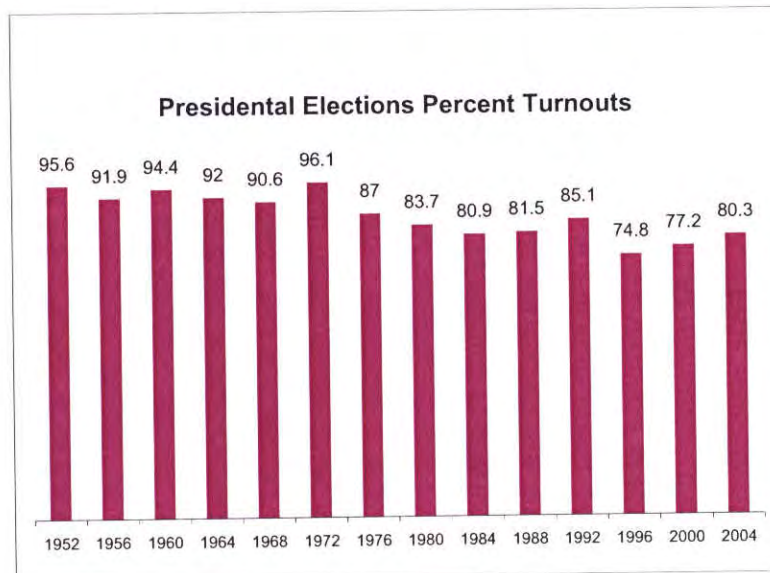
***“We went into November with a record-breaking 686,272 active voters on the rolls.”***

breaking 686,272 active voters on the rolls. This was an all time high and surpassed the previous record set four years before by more than 42,000 voters. It was quite a year.

Absentee voting likewise posted substantial numbers, finishing ahead of the Bush-Gore race of 2000 by 41 percent. By the time the last ballot was counted on Nov. 2nd, our office staff was numb from three months of preparation for this quadrennial event.

Although 2004 posted the largest number of voters to go to the polls in St. Louis County in a single election (9,000 more than the Clinton-Bush race in 1992), it fell far short of the highest *percentage* turnout. A check of election records over the past half-century gave that distinction to the 1972 Nixon-McGovern turnout of 96 percent.

Turnout though is a relative term. For the general election we estimate 90 percent of the county’s universe of those eligible to register (18 yrs. and older) were actually on the voter rolls. This is in



part due to more liberal voter registration laws brought about by the National Voter Registration Act (NVRA) of 1993. While election boards of the 1950s through the '80s did their best to boost voter rolls with periodic registration drives, they didn't have

the statutory requirements NVRA mandates.



But a larger and more involved electorate requires up-to-date technology to maintain voter records and help track our more mobile voters as they move throughout the region and across the state.

The federal government took the lead in modernizing U.S. election laws when it passed the Help America Vote Act (HAVA) in 2001.

One of HAVA's earliest successes was provisional voting; allowing voters whose eligibility was in question on election day to cast a ballot pending a resolution of their problem. In the 2002 general election, 721 provisional ballots were ultimately approved for counting. By November 2004, that number had jumped to 1,958.

This year we enter the home stretch in complying with the two remaining provisions of HAVA.

The first is a statewide voter database, required by law to be in place by Jan. 1, 2006. The master file of Missouri voter records will now be centralized. Although the state will continue to have 116 autonomous election authorities, voter registrations will now be crosschecked across the entire state to immediately spot dual registrations.

While the average voter won't notice any difference in the way we presently do business, this will radically change and streamline current procedures *within* our office.

The final part of HAVA-mandated reforms will be an eventual change to a new voting system. Federal law requires at least one handicapped compliant voting machine in every polling place by Jan. 1. Our current Votomatic punch card recorders don't meet these new standards.

Over the next several months we will be spending a great deal of time looking at new voting systems. St. Louis County has been voting on punch cards since 1975. For the 15 years prior to that it was the old lever machines. Whether our next system will be touch screen or

optical scan remains to be seen.

The only certainty at this time is that we will have a system that remains highly accurate. St. Louis County residents have always placed a high degree of confidence in the integrity of the election process. Maintaining that trust is something everyone at the Election Board considers a fundamental obligation of our office.

Respectfully,

David Welch and Judy Taylor  
Directors of Elections



# FEBRUARY 3rd PRESIDENTIAL PRIMARY

COST: \$557,001 (\$4.42 per ballot cast, 88¢ per registered voter)  
 VOTE RECORDERS: 3,805  
 LOCATIONS: 517  
 ELECTION JUDGES: 2,745

OFFICES & ISSUES ON BALLOT: Democratic, Republican and Libertarian Presidential Preference Primary; Metropolitan Sewer District Prop Y- Bonds/Capital Improvements; Offices and issues were voted on in Florissant, Ladue, Shrewsbury, University City and Webster Groves.



# APRIL 6th GENERAL MUNICIPAL ELECTION

COST: \$579,173 (\$4.69 per ballot cast, 93¢ per registered voter)  
 VOTE RECORDERS: 3,888  
 LOCATIONS: 447  
 ELECTION JUDGES: 2,943  
 CLOSEST RACE: Bella Villa Ward 2, Hunkins-14, Taylor-13

OFFICES & ISSUES ON BALLOT: A countywide proposition on parks; special election to fill a vacancy in the 1st County Council District. Offices or issues in 90 of 92 municipalities (only Champ and Florissant were not on the ballot); directors and propositions in 18 of 24 school districts; trustees in Junior College sub district 4; election of directors or a vote on issues in five fire districts. Attempts were made to form two transportation districts, one of which was approved.



COUNTYWIDE ISSUE ON BALLOT:

Prop P  
 County Sales Tax/Parks  
 Yes 59,877 49.71%  
 No 60,564 50.29%

# JUNE 8th SUPPLEMENTAL ELECTION

COST: \$15,465 (\$2.27 per ballot cast, 81¢ per registered voter)  
 VOTE RECORDERS: 102  
 LOCATIONS: 16  
 ELECTION JUDGES: 94  
 ISSUE ON BALLOT: Ladue School District





# AUGUST 3rd PRIMARY ELECTION

**COST:** \$712,311 (\$2.54 per ballot cast, \$1.13 per registered voter)  
**VOTE RECORDERS:** 4,339  
**LOCATIONS:** 637  
**ELECTION JUDGES:** 3,162  
**CLOSEST RACE:** Kirkwood Library District-Prop. K/Tax Levy, Yes-4,917, No-5,028  
**STATEWIDE ISSUES ON BALLOT:**



<b>Constitutional Amend. No. 1</b>	<b>Constitutional Amend. No. 2</b>	<b>Ballots Cast by Political Party</b>	
<b>Rockaway Beach Gambling</b>	<b>Define Marriage</b>	DEM	165,617 59.15%
Yes 101,264 39.69%	Yes 154,680 60.56%	REP	101,975 36.43%
No 153,889 60.31%	No 100,739 39.44%	LIB	731 .26%
		GRN	92 .03%
		Non-Part.	11,568 4.13%

**OFFICES & ISSUES ON BALLOT:** Political party nominations for U.S. Senator, Governor, Lt. Governor, Secretary of State, Treasurer, Attorney General; congressional districts 1, 2 & 3; state senate districts 1, 7, 13 & 15; state representative districts 64, 66, 69-89, 91-97, 100 & 105; County Executive, county council districts 2, 4 & 6; committee people in all 28 townships; local issues or offices in the cities of Chesterfield, Country Club Hills, Crestwood and Northwoods, as well as the Maplewood-Richmond Heights and Normandy school districts and the Kirkwood Library District.

# NOVEMBER 2nd GENERAL ELECTION

**COST:** \$1,248,629 (\$2.25 per ballot cast, \$1.82 per registered voter)  
**VOTE RECORDERS:** 5,975  
**LOCATIONS:** 480  
**ELECTION JUDGES:** 5,262  
**CLOSEST RACES:** Mid-County Fire-Prop. F/Tax Increase for Pension Fund, Yes-2,388, No-2,388  
 Castle Point Director, Jackson-329, Harris-328



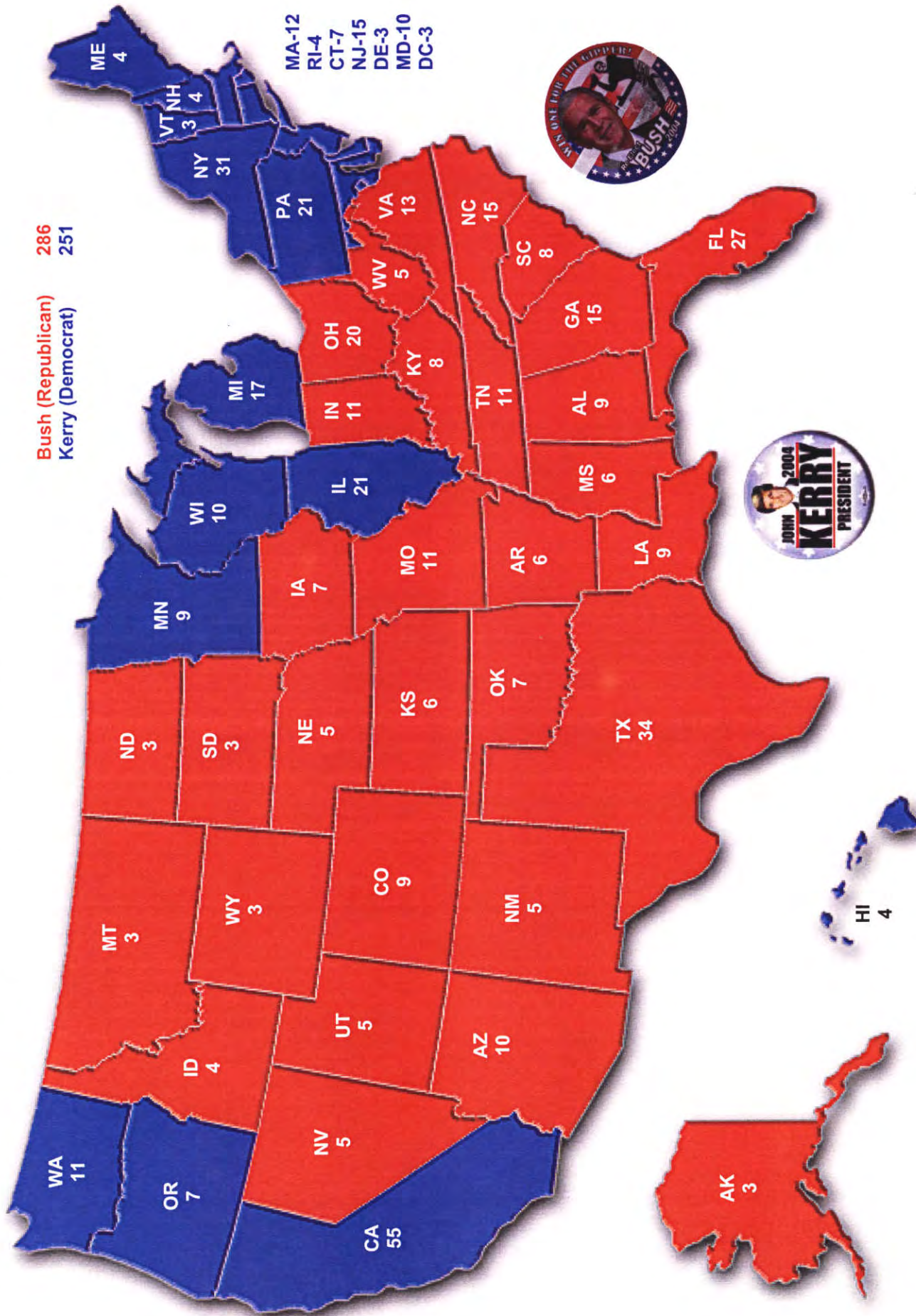
**STATEWIDE & COUNTY ISSUES ON BALLOT:**

<b>Constitutional Amend. No. 3</b>	<b>Prop. A</b>	<b>Countywide Straight Party Vote</b>	
<b>Motor Vehicle Tax-Highways</b>	<b>Sports Assistance</b>	<b>by Political Party</b>	
Yes 367,252 74.45%	Yes 345,882 71.83%	DEM	172,520 60.22%
No 126,022 25.55%	No 135,677 28.17%	REP	111,343 38.87%
		LIB	1,427 .50%
		GRN	738 .26%
		CON	440 .15%

**OFFICES & ISSUES ON BALLOT:** President, U.S. Senator, Governor, Lt. Governor, Secretary of State, Treasurer, Attorney General; congressional districts 1, 2 & 3; state senate districts 1, 7, 13 & 15; state representative districts 64, 66, 69-89, 91-97, 100 & 105; County Executive, county council districts 2, 4 & 6; local issues or offices in the cities of Creve Coeur, Edmundson, Ellisville, Hazelwood, Manchester, Maplewood, Moline Acres, Pacific, Richmond Heights, University City, Webster Groves and Wellston, as well as the Bayless and Meramec Valley school districts and Florissant Valley Fire District. Eighteen judges were on the ballot to be retained.

# 2004 Electoral Vote Distribution

Bush (Republican) 286  
 Kerry (Democrat) 251





# August Primary Ballots Cast, Const. Amendments ★ General Election Straight-Party Vote & President

Township	August Primary Ballots Cast				Const. Amend. Gambling		Const. Amend. Define Marriage		General Election Straight-Party Vote			President of the U.S.		
	DEM	REP	LIB	Non Part	Yes	No	Yes	No	DEM	REP	LIB	DEM	REP	LIB
Airport	4,982	1,796	25	418	44.56%	55.44%	64.16%	35.84%	73.65%	25.13%	0.75%	66.25%	33.17%	0.39%
Bonhomme	6,921	6,119	45	609	33.39%	66.61%	53.73%	46.27%	45.66%	53.43%	0.56%	46.32%	53.15%	0.36%
Chesterfield	3,446	5,725	27	347	34.89%	65.11%	67.85%	32.15%	25.45%	73.73%	0.49%	29.94%	69.71%	0.27%
Clayton	6,584	5,203	28	315	35.41%	64.59%	45.94%	54.06%	48.44%	50.81%	0.35%	50.21%	49.32%	0.38%
Concord	6,589	4,654	25	543	42.68%	57.32%	64.81%	35.19%	50.38%	48.54%	0.57%	47.20%	52.21%	0.34%
Creve Coeur	6,914	3,319	26	409	40.99%	59.01%	45.09%	54.91%	62.05%	37.29%	0.36%	59.12%	40.42%	0.33%
Ferguson	6,965	1,545	19	248	42.14%	57.86%	63.44%	36.56%	85.23%	14.15%	0.36%	78.01%	21.63%	0.20%
Florissant	6,332	2,983	27	510	42.65%	57.35%	67.28%	32.72%	68.60%	30.24%	0.67%	59.40%	39.96%	0.42%
Gravois	6,372	5,167	24	643	39.85%	60.15%	61.51%	38.49%	49.77%	48.83%	0.80%	47.62%	51.79%	0.39%
Hadley	7,115	1,877	45	370	37.48%	62.52%	33.85%	66.15%	70.40%	28.10%	0.67%	69.53%	29.88%	0.43%
Jefferson	7,520	5,580	34	528	34.13%	65.87%	47.00%	53.00%	47.41%	51.53%	0.48%	49.71%	49.70%	0.45%
Lafayette	4,591	6,378	35	426	35.14%	64.86%	65.04%	34.96%	32.19%	67.02%	0.46%	35.86%	63.76%	0.27%
Lemay	5,904	2,780	18	325	48.62%	51.38%	65.08%	34.92%	61.13%	37.44%	0.85%	55.29%	44.12%	0.41%
Lewis & Clark	6,793	3,011	33	617	43.37%	56.63%	67.51%	32.49%	68.80%	30.22%	0.56%	59.41%	40.17%	0.29%
Maryland Heights	5,252	4,187	26	493	37.73%	62.27%	57.33%	42.67%	46.61%	52.22%	0.74%	47.30%	52.10%	0.47%
Meramec	4,153	4,782	25	500	37.50%	62.50%	69.21%	30.79%	37.19%	61.70%	0.65%	37.29%	62.27%	0.28%
Midland	5,122	2,260	43	407	42.20%	57.80%	63.28%	36.72%	68.89%	29.48%	0.88%	62.46%	36.65%	0.56%
Missouri River	4,805	6,873	26	451	33.90%	66.10%	60.54%	39.46%	30.70%	68.67%	0.33%	35.29%	64.24%	0.32%
Normandy	6,588	559	6	101	45.32%	54.68%	58.76%	41.24%	93.65%	05.92%	0.18%	89.58%	10.17%	0.16%
Norwood	5,609	543	9	171	47.16%	52.84%	64.17%	35.83%	92.71%	06.68%	0.31%	87.96%	11.60%	0.26%
Northwest	5,260	3,138	26	591	42.07%	57.93%	68.91%	31.09%	59.92%	39.17%	0.48%	53.32%	46.20%	0.29%
Oakville	6,602	4,523	20	440	43.62%	56.38%	69.22%	30.78%	46.78%	52.15%	0.71%	42.15%	57.44%	0.27%
Queeny	4,533	4,867	26	565	36.96%	63.04%	62.70%	37.30%	40.12%	58.81%	0.59%	40.99%	58.57%	0.29%
St. Ferdinand	5,820	890	18	140	47.66%	52.34%	64.83%	35.17%	89.49%	09.82%	0.27%	82.32%	17.35%	0.16%
Spanish Lake	7,429	1,992	23	294	40.10%	59.90%	67.58%	32.42%	82.84%	16.69%	0.27%	73.52%	26.24%	0.14%
Tesson Ferry	5,689	5,460	12	388	41.27%	58.73%	68.97%	31.03%	40.53%	58.61%	0.50%	39.40%	60.19%	0.29%
University	8,065	660	24	229	43.06%	56.94%	47.56%	52.44%	91.36%	08.16%	0.23%	86.52%	13.21%	0.17%
Wild Horse	3,662	5,104	36	490	35.88%	64.12%	70.43%	29.57%	31.26%	67.95%	0.41%	33.31%	66.33%	0.27%
<b>COUNTY TOTAL</b>	<b>165,617</b>	<b>101,975</b>	<b>731</b>	<b>11,568</b>	<b>39.69%</b>	<b>60.31%</b>	<b>60.56%</b>	<b>39.44%</b>	<b>60.22%</b>	<b>38.87%</b>	<b>0.50%</b>	<b>54.38%</b>	<b>45.12%</b>	<b>0.32%</b>
<b>MISSOURI TOTAL</b>					<b>44.10%</b>	<b>55.90%</b>	<b>70.60%</b>	<b>29.40%</b>				<b>46.10%</b>	<b>53.30%</b>	<b>0.40%</b>

## General Election ★ United States Senator, Congress

Township	U.S. Senate						1st Congressional				2nd Congressional				3rd Congressional			
	Farmer	Bond	Tull	Clay	Farr	Chadwick	Weber	Akin	Maloney	Carnahan	Federer	Babcock						
	DEM	REP	LIB	DEM	REP	LIB	DEM	REP	LIB	DEM	REP	LIB						
Airport	62.87%	35.96%	0.75%	67.12%	30.21%	1.95%												
Bonhomme	43.24%	55.78%	0.71%				36.76%	61.47%	1.56%	58.22%	40.16%	1.36%						
Chesterfield	27.56%	71.82%	0.51%				23.16%	75.66%	1.03%									
Clayton	46.22%	53.05%	0.60%	27.85%	70.48%	1.46%	31.32%	67.02%	1.48%	58.46%	39.74%	1.51%						
Concord	44.92%	54.21%	0.58%				35.37%	62.94%	1.41%	49.63%	48.74%	1.20%						
Creve Coeur	54.11%	45.13%	0.59%	58.22%	39.92%	1.48%												
Ferguson	76.35%	22.86%	0.49%	78.91%	19.39%	1.18%												
Florissant	56.48%	42.48%	0.66%	60.37%	37.04%	1.78%												
Gravois	44.10%	54.82%	0.74%				33.18%	65.21%	1.33%	51.17%	47.06%	1.40%						
Hadley	65.98%	32.78%	1.03%	83.06%	13.71%	2.56%				65.60%	32.52%	1.56%						
Jefferson	46.22%	52.85%	0.73%				30.26%	68.24%	1.37%	51.44%	46.67%	1.54%						
Lafayette	32.63%	66.63%	0.56%				27.65%	70.94%	1.21%									
Lemay	51.99%	46.84%	0.82%							52.42%	45.79%	1.38%						
Lewis & Clark	56.65%	42.43%	0.55%	60.67%	37.00%	1.71%												
Maryland Heights	43.11%	55.88%	0.77%	49.44%	48.25%	1.81%	36.37%	61.63%	1.64%									
Meramec	36.19%	62.96%	0.53%				30.08%	68.45%	1.19%									
Midland	60.28%	38.31%	0.89%	63.44%	33.23%	2.46%												
Missouri River	31.66%	67.68%	0.52%	39.67%	59.00%	1.02%	26.76%	71.91%	1.20%									
Normandy	87.40%	12.06%	0.36%	89.54%	9.10%	1.06%												
Norwood	86.08%	13.19%	0.45%	88.96%	9.61%	0.99%												
Northwest	50.40%	48.71%	0.62%	54.09%	43.58%	1.78%	44.63%	53.53%	1.53%									
Oakville	40.47%	58.68%	0.61%							41.86%	56.82%	0.97%						
Queeney	38.56%	60.43%	0.57%				33.11%	65.24%	1.43%									
St. Ferdinand	80.53%	18.84%	0.31%	83.41%	15.21%	1.03%												
Spanish Lake	71.81%	27.58%	0.33%	74.82%	23.76%	0.95%												
Tesson Ferry	37.67%	61.64%	0.49%				33.08%	65.56%	1.14%	41.10%	57.77%	0.83%						
University	84.45%	14.84%	0.46%	90.54%	8.31%	0.85%				68.71%	29.82%	1.18%						
Wild Horse	32.34%	66.97%	0.51%				26.42%	72.20%	1.20%									
<b>COUNTY TOTAL</b>	<b>51.73%</b>	<b>47.40%</b>	<b>0.60%</b>	<b>70.37%</b>	<b>27.66%</b>	<b>1.45%</b>	<b>30.46%</b>	<b>68.03%</b>	<b>1.29%</b>	<b>52.39%</b>	<b>45.93%</b>	<b>1.32%</b>						
<b>MISSOURI TOTAL</b>	<b>42.80%</b>	<b>56.10%</b>	<b>0.70%</b>	<b>75.30%</b>	<b>22.80%</b>	<b>1.40%</b>	<b>33.00%</b>	<b>65.40%</b>	<b>1.40%</b>	<b>52.90%</b>	<b>45.10%</b>	<b>1.60%</b>						

## General Election ★ Governor, Lt. Governor, Secretary of State, Treasurer, Attorney General

Township	Governor						Lt. Governor						Secretary of State						Treasurer						Attorney General					
	McCaskill		Blunt		Swenson		Cook		Kinder		Ferguson		Carnahan		Hanaway		Davis		Powell		Steelman		Emerson		Nixon		Byrd		Browning	
	DEM	REP	LIB	DEM	LIB	REP	DEM	REP	LIB	DEM	LIB	DEM	REP	DEM	REP	LIB	DEM	REP	DEM	REP	LIB	DEM	REP	LIB	DEM	REP	DEM	REP	LIB	DEM
Airport	63.80%	34.60%	1.10%	66.16%	31.60%	1.79%	67.92%	30.04%	1.46%	65.63%	31.96%	1.75%	74.03%	23.71%	1.63%															
Bonhomme	48.52%	50.36%	0.86%	44.78%	53.40%	1.52%	47.82%	50.46%	1.29%	43.06%	54.87%	1.62%	58.56%	39.98%	1.07%															
Chesterfield	32.94%	66.35%	0.59%	29.46%	69.25%	1.04%	32.27%	66.41%	1.06%	28.58%	69.88%	1.31%	44.62%	54.24%	0.90%															
Clayton	50.56%	48.49%	0.73%	47.18%	51.20%	1.38%	49.59%	48.96%	1.17%	46.26%	51.68%	1.78%	58.64%	39.64%	1.41%															
Concord	47.79%	51.02%	0.84%	46.86%	51.26%	1.49%	49.20%	48.74%	1.39%	47.30%	50.61%	1.54%	63.44%	35.03%	0.99%															
Creve Coeur	59.33%	39.63%	0.81%	56.78%	41.52%	1.44%	60.28%	38.35%	1.07%	56.75%	41.49%	1.37%	68.37%	29.95%	1.14%															
Ferguson	76.53%	22.35%	0.72%	77.79%	20.39%	1.43%	78.98%	19.51%	1.04%	77.47%	20.71%	1.29%	83.09%	14.95%	1.22%															
Florissant	58.88%	39.73%	0.93%	59.69%	38.27%	1.62%	61.95%	36.02%	1.48%	59.84%	38.15%	1.55%	71.16%	27.06%	1.13%															
Gravois	47.78%	50.96%	0.94%	45.75%	52.22%	1.61%	48.15%	49.89%	1.40%	45.72%	52.14%	1.69%	61.86%	36.33%	1.32%															
Hadley	67.70%	30.59%	1.38%	65.82%	31.52%	2.32%	67.94%	29.93%	1.73%	64.93%	32.18%	2.45%	72.82%	24.58%	2.16%															
Jefferson	50.97%	47.89%	0.88%	46.74%	51.41%	1.55%	49.32%	48.98%	1.32%	45.65%	52.32%	1.66%	61.63%	36.74%	1.31%															
Lafayette	38.25%	60.84%	0.72%	34.51%	64.07%	1.13%	37.86%	60.57%	1.25%	33.53%	64.70%	1.37%	51.09%	47.72%	0.95%															
Lemay	53.37%	45.15%	1.11%	54.67%	43.18%	1.65%	55.63%	42.06%	1.66%	54.90%	42.84%	1.62%	69.35%	28.82%	1.24%															
Lewis & Clark	59.28%	39.53%	0.79%	59.66%	38.32%	1.60%	62.40%	35.81%	1.24%	59.52%	38.54%	1.34%	71.77%	26.61%	1.13%															
Maryland Heights	47.13%	51.64%	0.98%	45.39%	52.53%	1.69%	48.60%	49.52%	1.48%	44.80%	52.92%	1.78%	59.47%	38.90%	1.25%															
Meramec	39.34%	59.61%	0.75%	38.19%	60.18%	1.32%	40.79%	57.57%	1.20%	36.89%	61.08%	1.54%	54.09%	44.52%	0.92%															
Midland	59.84%	38.18%	1.32%	62.39%	34.76%	2.04%	64.71%	32.81%	1.68%	61.83%	34.92%	2.35%	70.75%	26.34%	1.98%															
Missouri River	37.55%	61.78%	0.53%	33.64%	65.12%	1.07%	36.03%	62.74%	1.04%	32.61%	65.81%	1.32%	48.61%	50.31%	0.90%															
Normandy	87.67%	11.29%	0.71%	88.69%	9.91%	1.06%	89.41%	09.30%	0.94%	88.58%	09.94%	1.07%	90.89%	07.33%	1.14%															
Norwood	86.07%	12.77%	0.61%	87.61%	10.76%	1.22%	88.53%	10.22%	0.79%	88.14%	10.50%	0.89%	90.17%	07.91%	1.21%															
Northwest	52.70%	45.95%	0.98%	53.96%	44.03%	1.56%	56.51%	41.73%	1.24%	53.55%	44.47%	1.51%	66.42%	31.88%	1.14%															
Oakville	44.62%	54.29%	0.82%	43.67%	54.66%	1.37%	45.17%	52.99%	1.42%	43.43%	54.75%	1.41%	62.01%	36.62%	1.01%															
Queeny	42.67%	56.23%	0.83%	41.04%	57.13%	1.50%	43.71%	54.61%	1.29%	38.88%	59.09%	1.60%	56.22%	42.35%	1.01%															
St. Ferdinand	80.59%	18.36%	0.64%	82.45%	16.15%	1.05%	83.69%	15.05%	0.83%	82.97%	15.68%	0.92%	87.03%	11.37%	1.06%															
Spanish Lake	73.64%	25.59%	0.46%	74.27%	24.50%	0.89%	75.16%	23.64%	0.76%	74.29%	24.34%	0.99%	80.83%	17.73%	0.92%															
Tesson Ferry	41.14%	57.99%	0.71%	39.85%	58.66%	1.23%	42.09%	56.18%	1.33%	40.26%	58.17%	1.25%	57.82%	41.11%	0.80%															
University	85.18%	13.69%	0.78%	85.68%	12.79%	1.11%	86.57%	12.12%	0.95%	85.30%	13.03%	1.30%	88.63%	9.45%	1.32%															
Wild Horse	36.46%	62.75%	0.61%	34.77%	63.91%	1.06%	37.11%	61.34%	1.15%	32.60%	65.69%	1.33%	49.91%	48.78%	0.94%															
<b>COUNTY TOTAL</b>	<b>54.77%</b>	<b>44.09%</b>	<b>0.82%</b>	<b>53.81%</b>	<b>44.42%</b>	<b>1.41%</b>	<b>55.97%</b>	<b>42.40%</b>	<b>1.24%</b>	<b>53.33%</b>	<b>44.74%</b>	<b>1.49%</b>	<b>65.82%</b>	<b>32.54%</b>	<b>1.17%</b>															
<b>MISSOURI TOTAL</b>	<b>47.90%</b>	<b>50.80%</b>	<b>0.90%</b>	<b>48.40%</b>	<b>48.90%</b>	<b>2.00%</b>	<b>51.10%</b>	<b>46.40%</b>	<b>1.90%</b>	<b>46.10%</b>	<b>51.00%</b>	<b>2.30%</b>	<b>60.00%</b>	<b>37.70%</b>	<b>1.60%</b>															

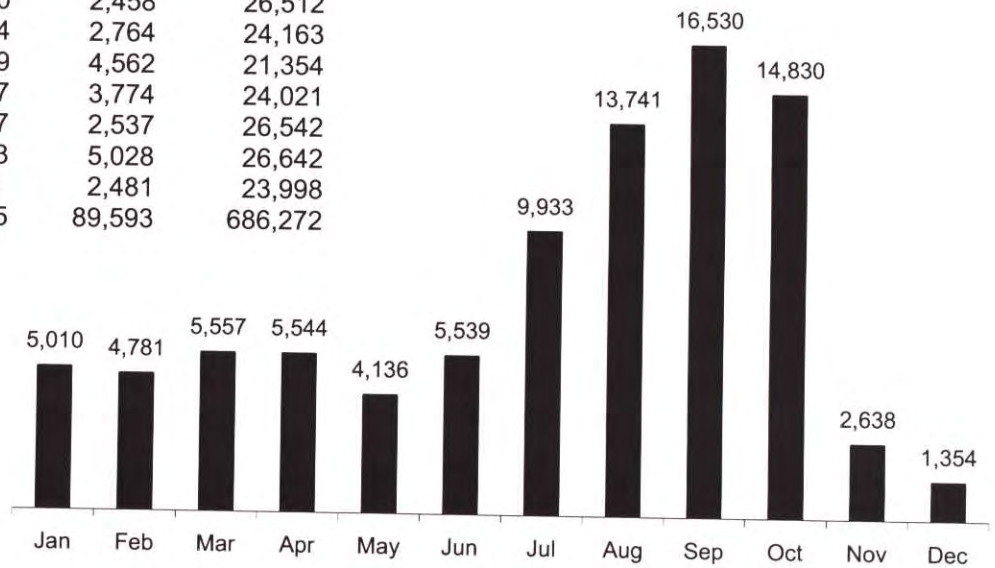
## General Election ★ County Executive, Prop A, County Council Districts 2 & 6

Township	County Executive			Prop A			2nd Co. Council Dist.		6th Co. Council Dist.	
	Dooley	McNary	Brown	Public App./Sports Assist.		Burkett	Buwalda	Leicht	Campisi	
	DEM	REP	LIB	YES	NO	DEM	REP	DEM	REP	
Airport	63.92%	34.50%	1.58%	71.89%	28.11%	69.17%	30.83%			
Bonhomme	44.99%	53.59%	1.43%	72.51%	27.49%					
Chesterfield	29.41%	69.57%	1.02%	75.68%	24.32%					
Clayton	47.98%	50.70%	1.31%	71.24%	28.76%					
Concord	44.17%	54.65%	1.18%	69.77%	30.23%			47.53%	52.47%	
Creve Coeur	55.32%	43.33%	1.35%	73.07%	26.93%	65.07%	34.93%			
Ferguson	77.17%	21.72%	1.11%	68.98%	31.02%					
Florissant	57.24%	41.38%	1.38%	72.20%	27.80%	71.73%	28.27%			
Gravois	44.67%	53.89%	1.43%	70.56%	29.44%			60.66%	39.34%	
Hadley	65.98%	31.79%	2.23%	74.14%	25.86%					
Jefferson	49.65%	48.95%	1.39%	72.66%	27.34%					
Lafayette	35.04%	63.69%	1.28%	74.26%	25.74%					
Lemay	50.59%	47.91%	1.49%	70.58%	29.42%			55.04%	44.96%	
Lewis & Clark	57.86%	40.91%	1.23%	72.20%	27.80%	63.40%	36.60%			
Maryland Heights	44.77%	53.65%	1.58%	74.07%	25.93%	57.19%	42.81%			
Meramec	36.08%	62.73%	1.18%	75.57%	24.43%					
Midland	60.04%	37.90%	2.06%	70.59%	29.41%	68.92%	31.08%			
Missouri River	34.75%	64.13%	1.12%	72.77%	27.23%					
Normandy	88.97%	9.98%	1.05%	65.04%	34.96%					
Norwood	87.42%	11.38%	1.20%	65.50%	34.50%					
Northwest	51.25%	47.55%	1.20%	71.94%	28.06%	60.89%	39.11%			
Oakville	40.40%	58.49%	1.11%	71.04%	28.96%			38.20%	61.80%	
Queeny	39.93%	58.82%	1.25%	75.35%	24.65%					
St. Ferdinand	81.59%	17.40%	1.01%	68.42%	31.58%					
Spanish Lake	74.05%	24.95%	1.00%	70.35%	29.65%					
Tesson Ferry	38.73%	60.31%	0.96%	70.65%	29.35%			42.12%	57.88%	
University	85.69%	13.16%	1.15%	67.65%	32.35%					
Wild Horse	33.49%	65.27%	1.24%	76.13%	23.87%					
<b>COUNTY TOTAL</b>	<b>52.90%</b>	<b>45.80%</b>	<b>1.30%</b>	<b>71.83%</b>	<b>28.17%</b>	<b>64.12%</b>	<b>35.88%</b>	<b>45.35%</b>	<b>54.65%</b>	

# New Registrations...

## Registrations by Township, Nov. 2, 2004

	New Regis 2000	New Regis 2002	New Regis 2004	Regis Voters by Township Nov. 2, 2004
Airport	1,931	1,230	3,625	21,552
Bonhomme	2,314	1,631	2,378	27,150
Chesterfield	4,428	2,830	2,921	25,860
Clayton	2,257	1,496	2,645	26,169
Concord	1,863	1,402	2,306	25,857
Creve Coeur	2,425	1,606	2,769	24,979
Ferguson	2,457	1,538	4,161	23,500
Florissant	1,767	1,117	2,757	24,032
Gravois	1,922	1,363	2,495	24,821
Hadley	3,980	2,337	6,644	24,299
Halls Ferry*	2,451	1,311	Dissolved 11/26/02	
Jefferson	2,241	1,477	2,585	27,172
Lafayette	2,398	1,457	2,308	26,033
Lemay	1,791	1,299	2,416	21,469
Lewis & Clark	1,690	1,085	2,723	25,244
Maryland Heights	2,366	1,498	2,728	23,888
Meramec	3,113	1,940	2,377	24,308
Midland	1,573	1,177	2,981	21,527
Missouri River	1,965	1,259	2,213	27,536
Normandy	2,486	1,727	5,109	23,215
Northwest	1,737	1,000	2,324	22,343
Norwood	2,343	1,345	5,524	22,086
Oakville	2,121	1,620	2,458	26,512
Queeny	3,125	1,884	2,764	24,163
St. Ferdinand	2,625	1,479	4,562	21,354
Spanish Lake	2,479	1,407	3,774	24,021
Tesson Ferry	2,259	1,727	2,537	26,542
University	2,508	1,603	5,028	26,642
Wild Horse*	Created 11/26/02		2,481	23,998
Totals:	66,615	42,845	89,593	686,272

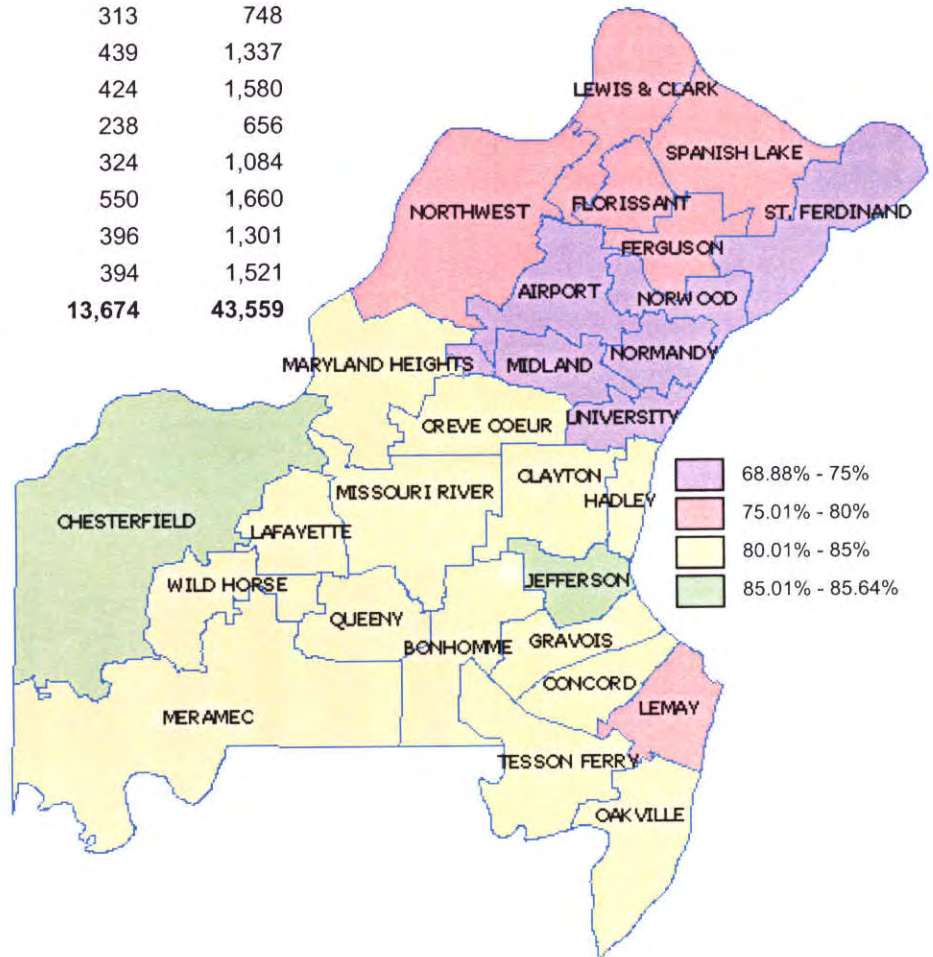


\* Township boundaries were redrawn after the 2002 General election as required by state statutes. At that time, all St. Louis County townships had populations of 35,120 – 37,706.

# Absentee Ballots Counted, 2004 elections

	Feb. 3	April 6	June 8	Aug. 3	Nov. 2
AIRPORT	113	202		265	857
BONHOMME	233	363		896	2,109
CHESTERFIELD	120	117		468	2,394
CLAYTON	316	257	86	963	3,037
CONCORD	210	192		481	1,446
CREVE COEUR	220	282	64	650	2,352
FERGUSON	160	184		302	971
FLORISSANT	155	188		364	1,089
GRAVOIS	202	192		593	1,509
HADLEY	224	248		804	2,000
JEFFERSON	488	302		1,054	2,564
LAFAYETTE	205	193		610	2,202
LEMAY	163	164		396	955
LEWIS & CLARK	152	321		327	1,031
MARYLAND HTS.	159	154		421	1,698
MERAMEC	91	99		343	1,333
MIDLAND	142	213		268	793
MISSOURI RIVER	258	236	29	782	3,244
NORMANDY	137	186		304	967
NORTHWEST	151	274		305	1,121
NORWOOD	93	145		313	748
OAKVILLE	145	160		439	1,337
QUEENY	144	201		424	1,580
ST. FERDINAND	117	166		238	656
SPANISH LAKE	145	197		324	1,084
TESSON FERRY	212	210		550	1,660
UNIVERSITY	166	318		396	1,301
WILD HORSE	104	144		394	1,521
<b>TOTALS:</b>	<b>5,025</b>	<b>5,908</b>	<b>179</b>	<b>13,674</b>	<b>43,559</b>

## OVERALL VOTER TURNOUT BY TOWNSHIP NOV. 2nd GENERAL ELECTION



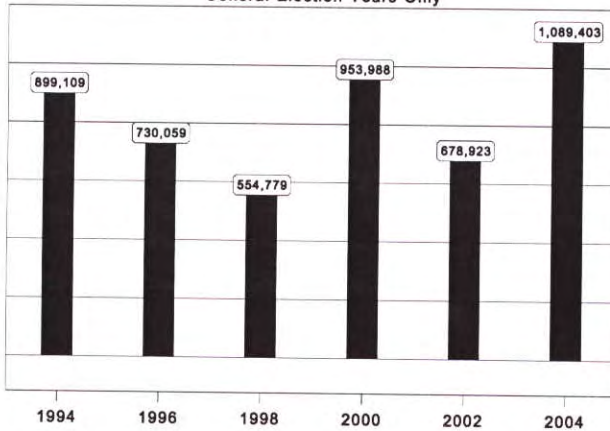
# ST. LOUIS COUNTY ELECTIONS

## SUMMARY OF ELECTION COSTS

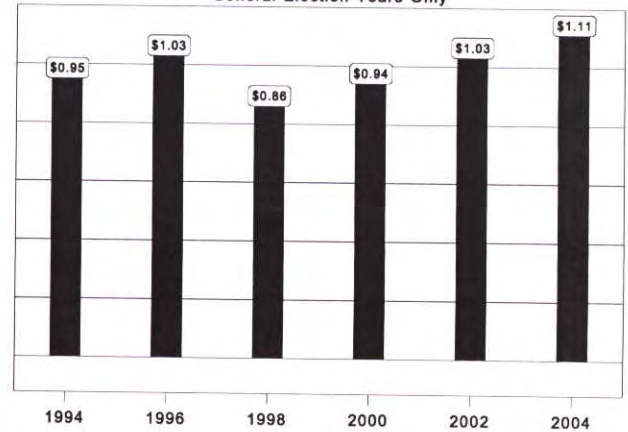
### COMPARISON - GENERAL ELECTION YEARS

	1994	1996	1998	2000	2002	2004
Salaries	\$1,356,492	\$1,415,531	\$1,121,158	1,731,047	1,312,237	2,096,359
Publishing	68,639	56,215	44,805	55,096	47,350	54,747
Postage	225,494	216,333	192,996	277,840	258,959	355,397
Polling Place Rental	78,125	69,105	99,850	113,650	88,800	111,450
Equipment Rental	41,658	48,828	47,986	52,117	63,119	56,436
Printing	64,121	87,388	14,974	17,655	84,471	52,039
Ballot Pages			42,373	48,039	40,539	52,067
Materials & Supplies	59,454	61,299	48,021	117,192	150,189	185,867
<b>TOTALS</b>	<b>\$1,893,983</b>	<b>\$1,954,699</b>	<b>\$1,612,163</b>	<b>\$2,412,636</b>	<b>\$2,045,664</b>	<b>\$2,964,362</b>

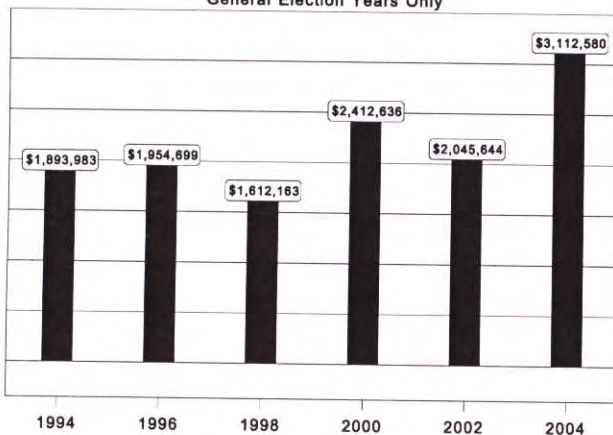
**Total Ballots Cast**  
General Election Years Only



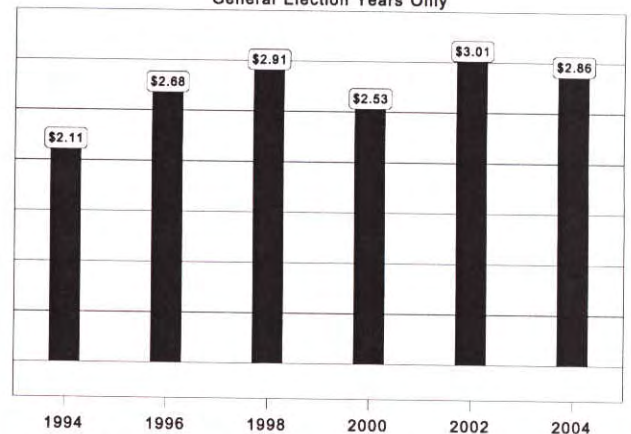
**Annual Costs Per Registered Voter**  
General Election Years Only



**Annual Election Costs**  
General Election Years Only



**Annual Costs Per Ballot Cast**  
General Election Years Only



# Sample Precinct Polling

It's 7 o'clock on election night, the polls have just closed, and already the media are projecting winners. How do they do it so quickly? Although we have a mid-day ballot pick-up, those results are stored in an Election Board computer, requiring multiple, bi-partisan passwords to access. That doesn't happen until 7:00 p.m. when results are announced.

Throughout the day during a presidential election a national polling partnership has been questioning voters as they leave pre-selected sample precincts.

For the 2004 presidential election, Edison Media Research, Somerville NJ, and Mitofsky International, New York, NY, two nationally renowned polling firms, combined resources for their clients at ABC, CBS, NBC, CNN, AP, and Fox News to project winners as soon as the polls closed at 7:00 p.m.

So, as you sat down for dinner during the last presidential election and you heard your candidate was leading or trailing in Missouri, Edison/Mitofsky was the basis for the report.

For November's balloting, those sample precincts were:

Riverchase of Fenton	BON 3, 36, 40, 42, 46
Creve Coeur City Hall	CC 14, 15, 24, 51, MR 10, 12, 85
St. Richard School	CC 53, 54
Lord of Life Lutheran Church	CHE 10, 31, 36, LAF 31
Park Baptist Church	FLO 8, 37
Trinity Presbyterian Church	HAD 10, 11
Rockwood Administration Center Annex	MER 6, 32, 41, 69
Garfield Elementary School	NOR 1, 2
Berkeley Middle School	AP 75, NRW 3, 4
Cliff Cave Branch Library	OAK 2, 14
Wren Hollow Elementary School	QUE 31, 34, 57

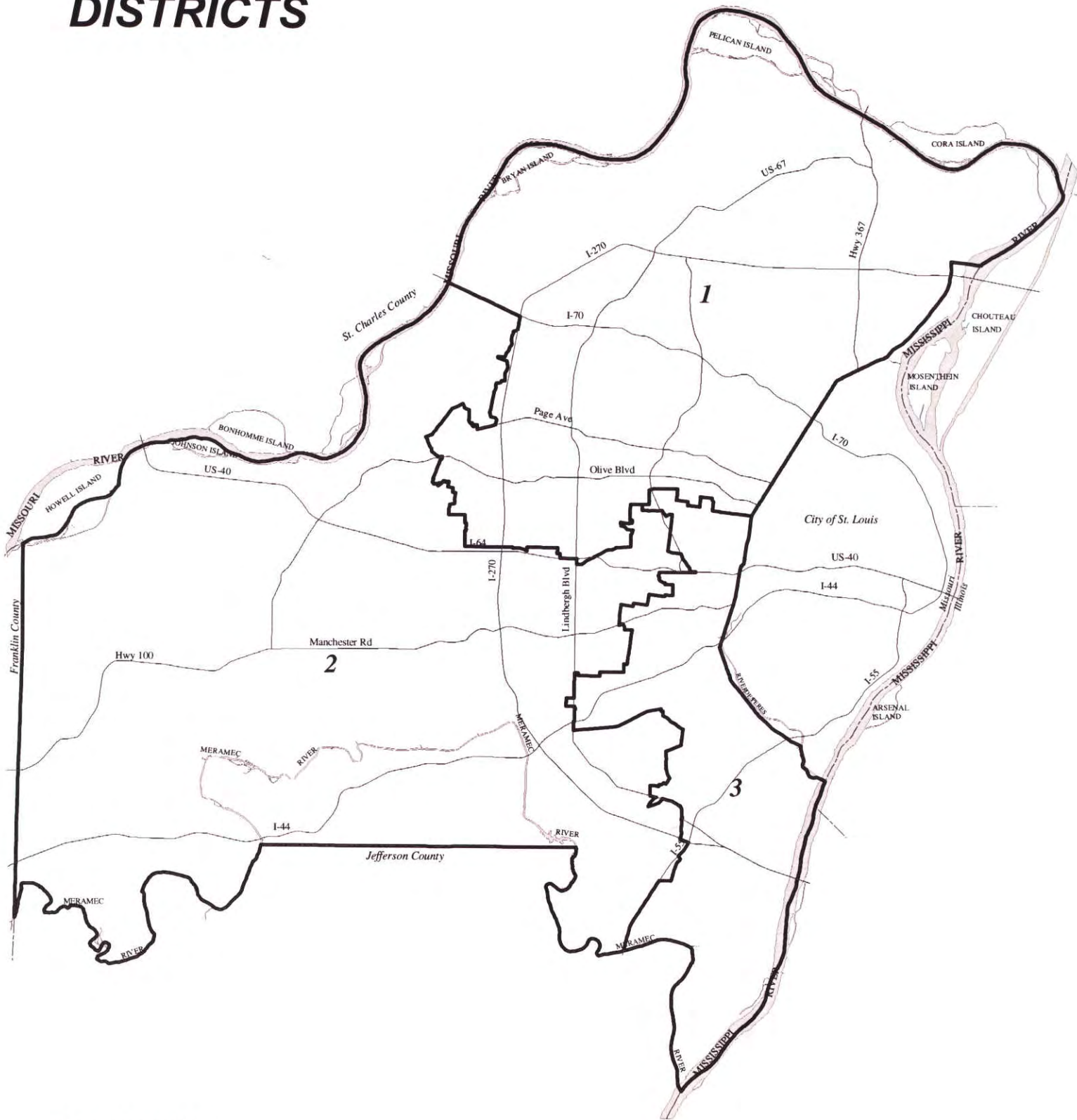
Once a polling place has been used as a *sample precinct*, that location is not used again for the next presidential election.



Bringing in ballots from the curb – April 2005 General Municipal election



# CONGRESSIONAL DISTRICTS



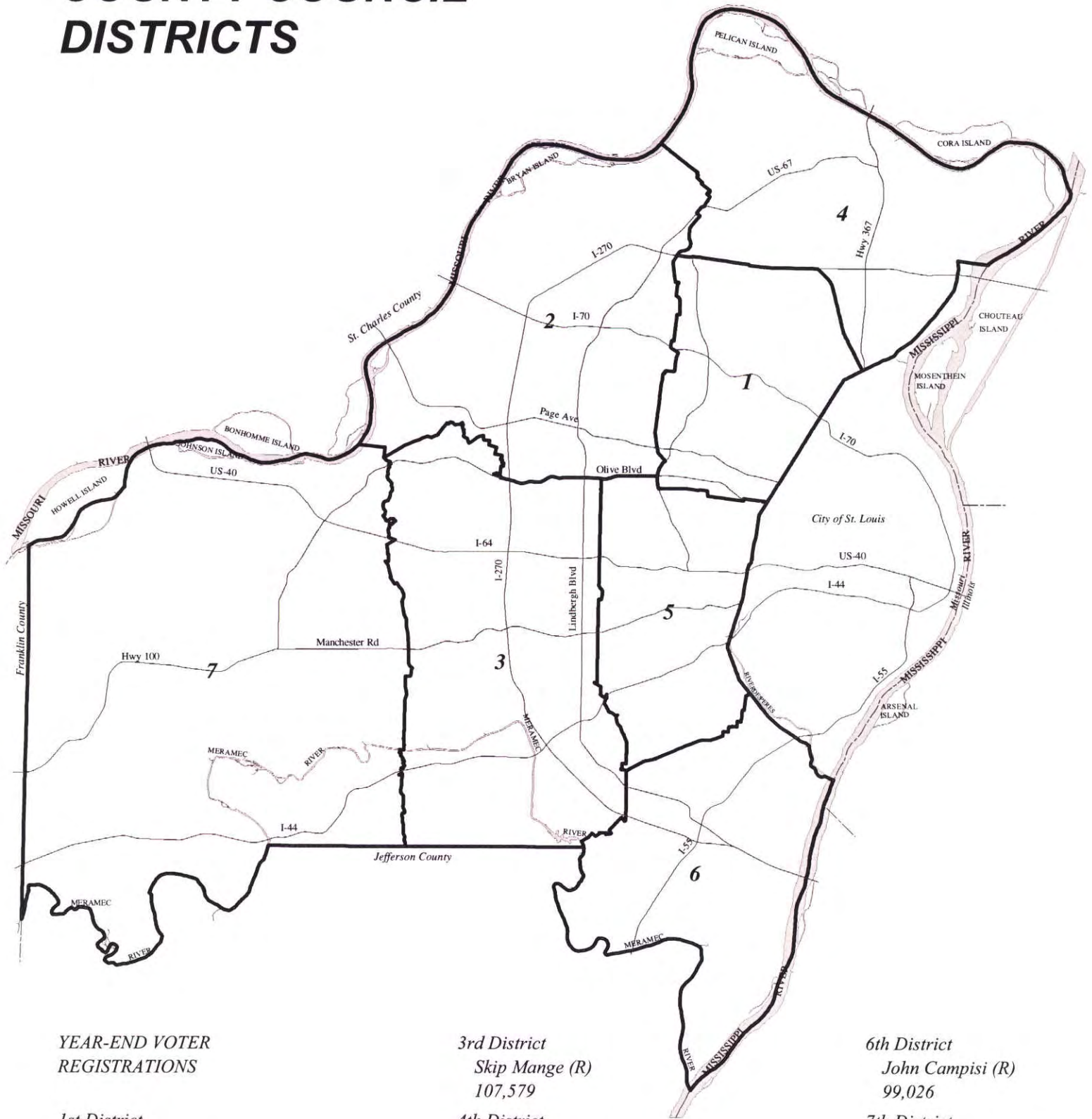
## YEAR-END VOTER REGISTRATIONS

1st Dist. (St. Louis Co. only)  
 William Lacy Clay (D)  
 297,421

2nd Dist. (St. Louis Co. only)  
 Todd Akin (R)  
 243,436

3rd Dist. (St. Louis Co. only)  
 Russ Carnahan (D)  
 151,756

# COUNTY COUNCIL DISTRICTS



**YEAR-END VOTER REGISTRATIONS**

**1st District**

Hazel Erby (D)  
93,512

**2nd District**

Kathleen Burkett (D)  
89,853

**3rd District**

Skip Mange (R)  
107,579

**4th District**

Michael O'Mara (D)  
95,945

**5th District**

Kurt S. Odenwald (R)  
103,852

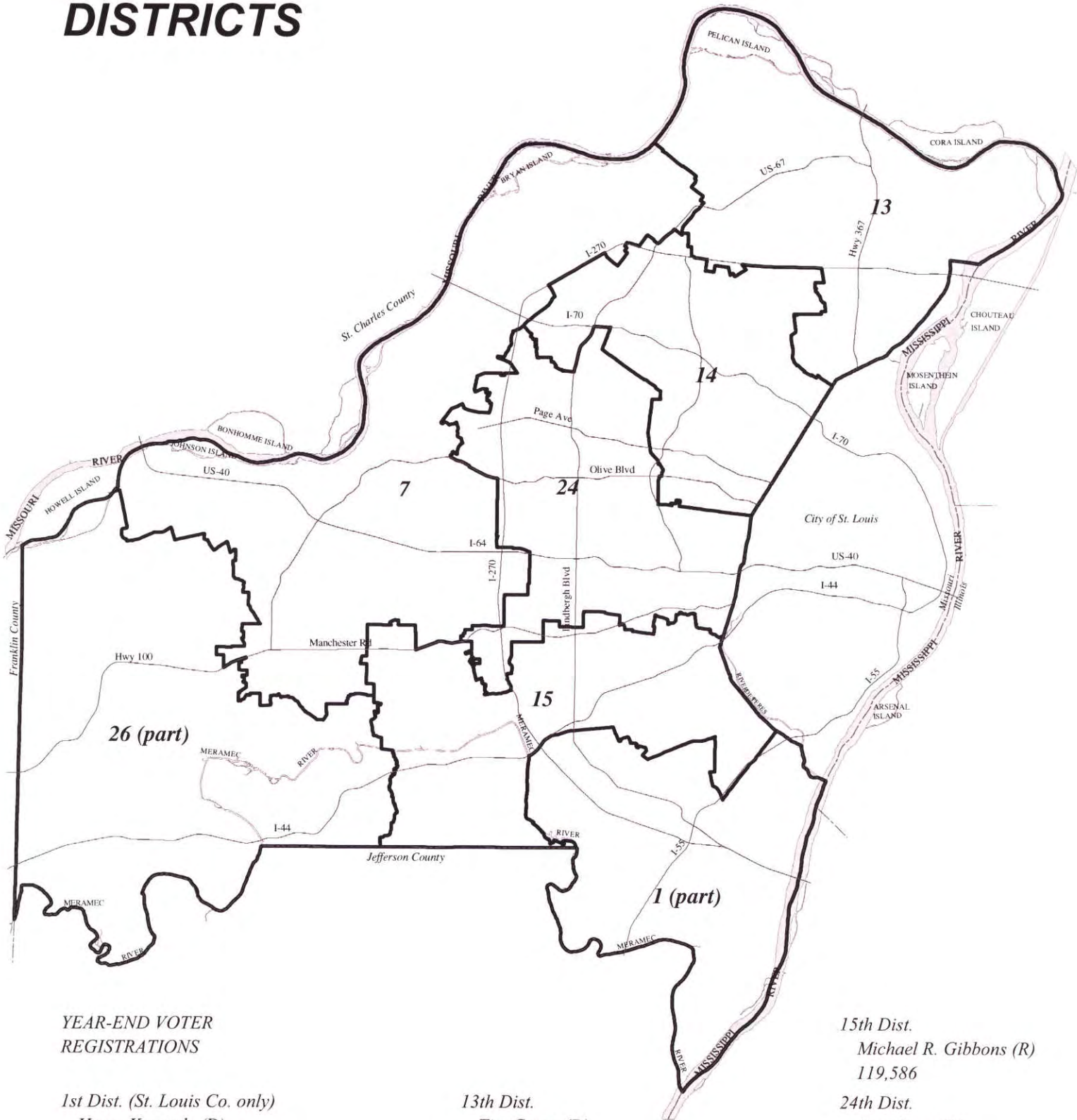
**6th District**

John Campisi (R)  
99,026

**7th District**

Gregory F. Quinn (R)  
102,846

# STATE SENATE DISTRICTS



## YEAR-END VOTER REGISTRATIONS

1st Dist. (St. Louis Co. only)

Harry Kennedy (D)

98,275

7th Dist.

John Loudon (R)

115,880

13th Dist.

Tim Green (D)

106,242

14th Dist.

Rita H. Days (D)

104,439

15th Dist.

Michael R. Gibbons (R)

119,586

24th Dist.

Joan Bray (D)

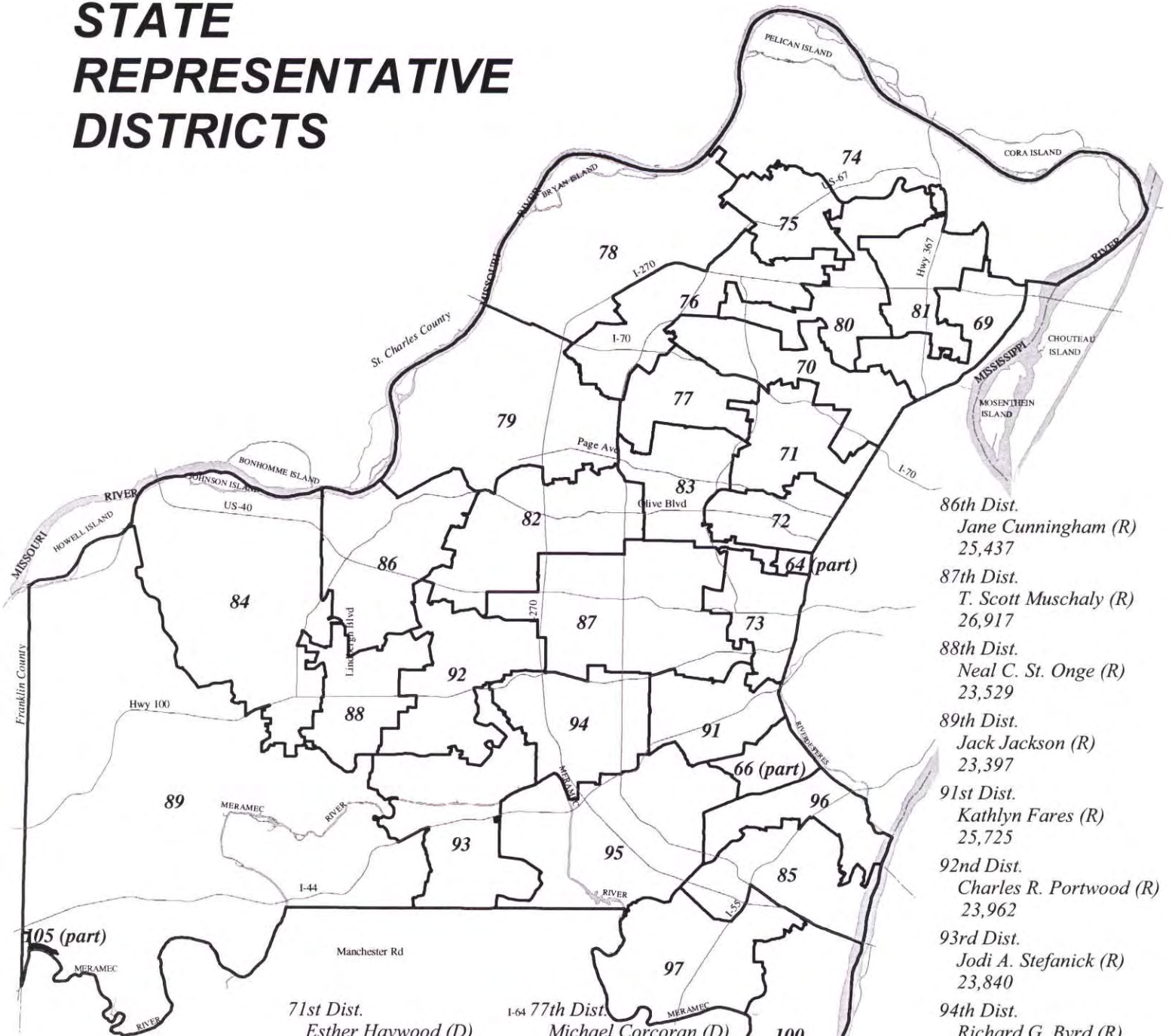
114,095

26th Dist. (St. Louis Co. only)

John E. Griesheimer (R)

34,096

# STATE REPRESENTATIVE DISTRICTS

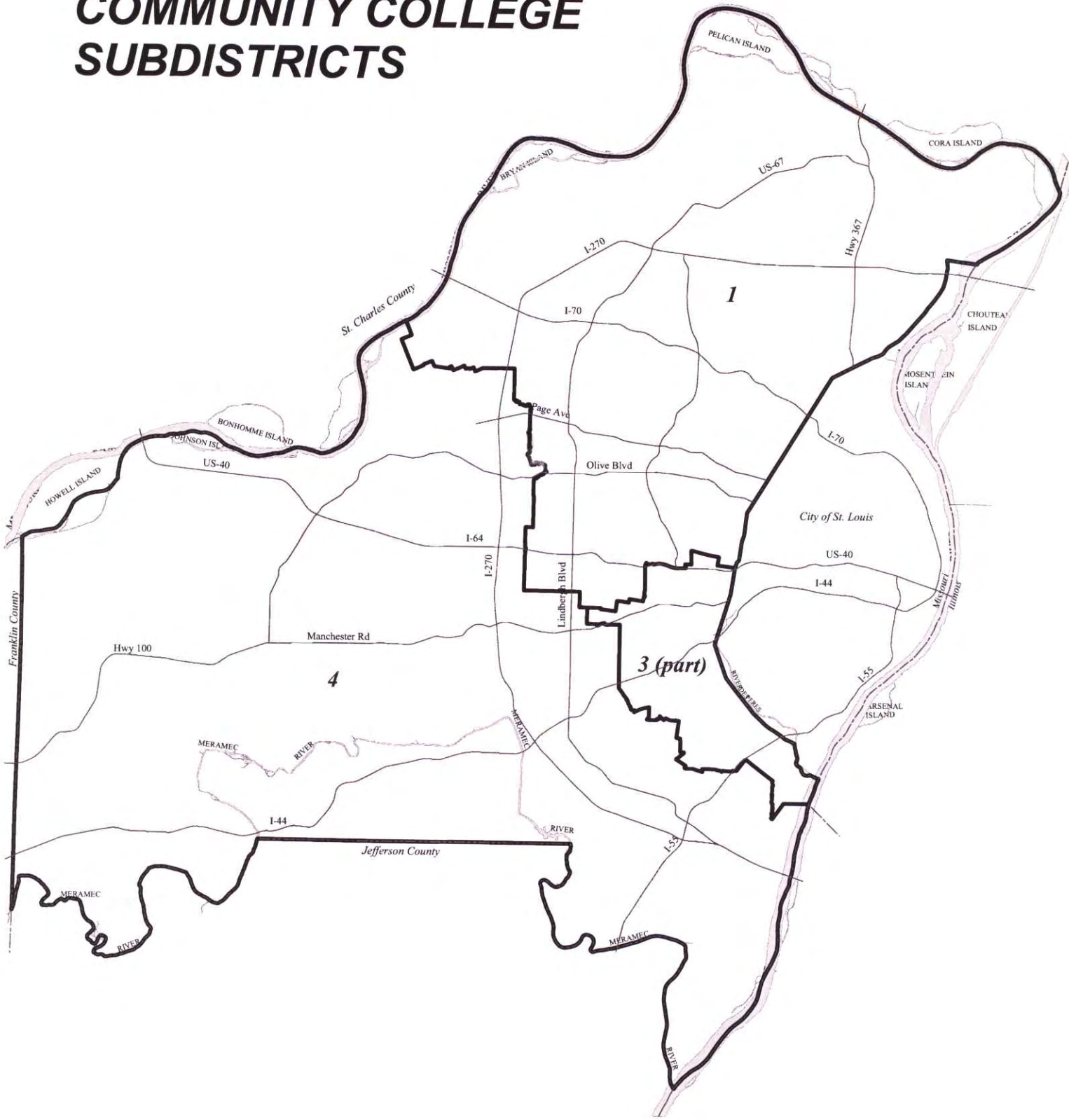


- 86th Dist.  
Jane Cunningham (R)  
25,437
- 87th Dist.  
T. Scott Muschaly (R)  
26,917
- 88th Dist.  
Neal C. St. Onge (R)  
23,529
- 89th Dist.  
Jack Jackson (R)  
23,397
- 91st Dist.  
Kathlyn Fares (R)  
25,725
- 92nd Dist.  
Charles R. Portwood (R)  
23,962
- 93rd Dist.  
Jodi A. Stefanick (R)  
23,840
- 94th Dist.  
Richard G. Byrd (R)  
26,088
- 95th Dist.  
Jim Avery (R)  
26,068
- 96th Dist.  
Patricia Yaeger (D)  
21,085
- 97th Dist.  
Walt Bivins (R)  
24,312
- 100th Dist.  
Sue Schoemehl (D)  
24,530
- 105th Dist. (St. L. Co. only)  
Harold R. Selby (D)  
7

- 71st Dist.  
Esther Haywood (D)  
21,859
- 72nd Dist.  
M. Chappelle-Nadel (D)  
24,353
- 73rd Dist.  
Margaret Donnelly (D)  
24,670
- 74th Dist.  
Thomas George (D)  
23,771
- 75th Dist.  
Bruce D. Darrough (D)  
22,960
- 76th Dist.  
Michael Spreng (D)  
20,674
- 77th Dist.  
Michael Corcoran (D)  
19,836
- 78th Dist.  
Clint Zweifel (D)  
21,094
- 79th Dist.  
Albert J. Liese (D)  
22,477
- 80th Dist.  
Ted Hoskins (D)  
22,643
- 81st Dist.  
Juanita Walton (D)  
21,766
- 82nd Dist.  
Sam Page (D)  
24,360
- 83rd Dist.  
Barbara Fraser (D)  
22,796
- 84th Dist.  
Allen Icet (R)  
24,968
- 85th Dist.  
Jim Lembke (R)  
23,302

- YEAR-END VOTER REGISTRATIONS**
- 64th Dist. (St. L. Co. only)  
Rachael Storch (D)  
3,477
  - 66th Dist. (St. L. Co. only)  
Michael Vogt (D)  
10,678
  - 69th Dist.  
Gina Walsh (D)  
19,415
  - 70th Dist.  
John L. Bowman (D)  
22,617

# COMMUNITY COLLEGE SUBDISTRICTS



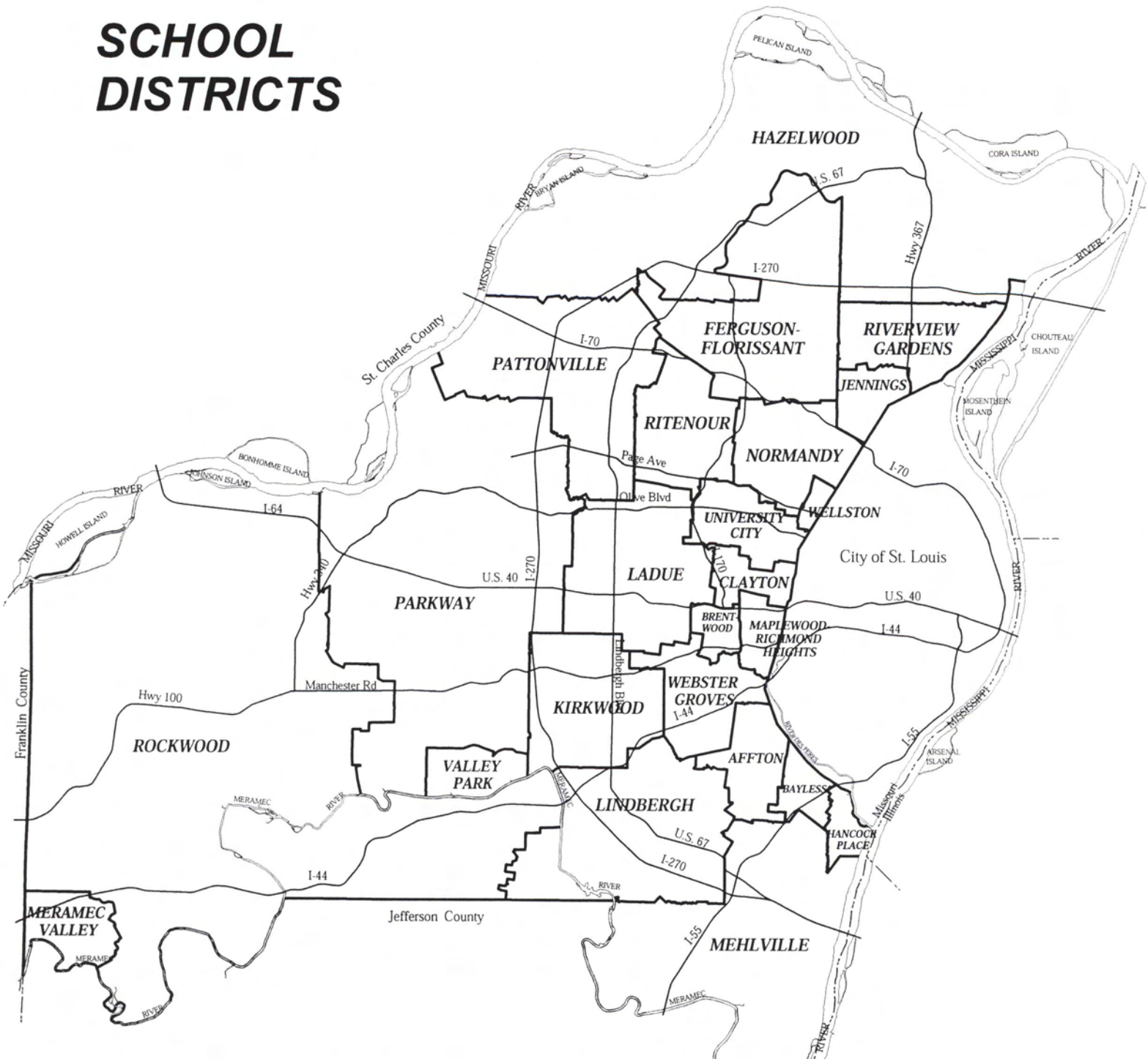
YEAR-END VOTER  
REGISTRATIONS

Subdist. 1  
308,868

Subdist. 3 (St. Louis Co. only)  
71,818

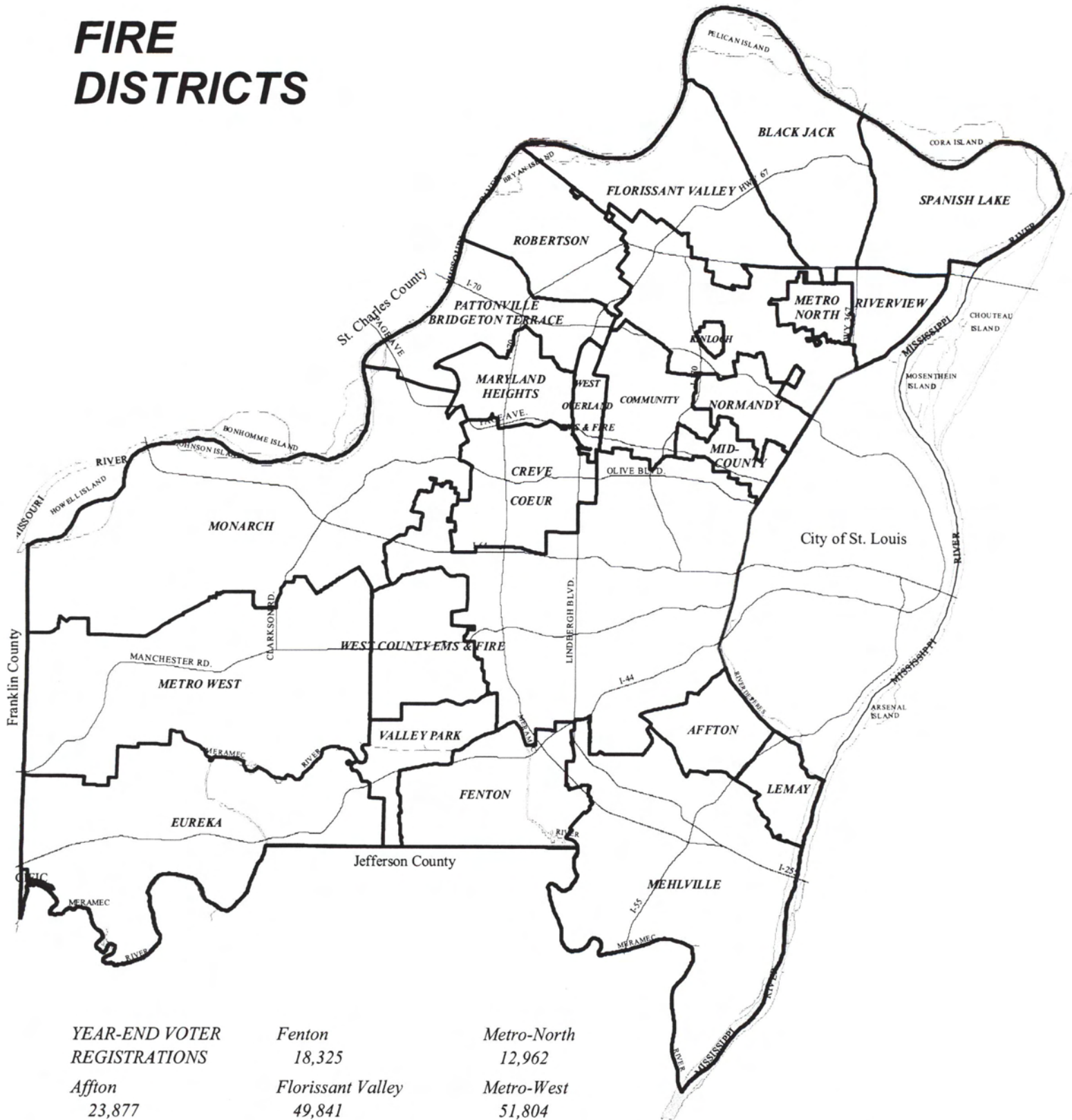
Subdist. 4  
311,927

# SCHOOL DISTRICTS



<i>YEAR-END VOTER REGISTRATIONS</i>	<i>Hancock Place</i>	<i>Maplewood-Richmond Heights</i>		
	4,924	10,252		
<i>Affton</i>	<i>Hazelwood</i>	<i>Mehlville</i>		
18,024	80,442	65,002		
<i>Bayless</i>	<i>Jennings</i>	<i>Meramec Valley (St. Louis Co. only)</i>		<i>University City</i>
8,057	11,714	79		27,968
<i>Brentwood</i>	<i>Kirkwood</i>	<i>Normandy</i>	<i>Ritenour</i>	<i>Valley Park</i>
5,789	30,621	25,957	26,818	5,068
<i>Clayton</i>	<i>Ladue</i>	<i>Parkway</i>	<i>Riverview Gardens</i>	<i>Webster Groves</i>
11,521	20,104	99,635	25,996	24,772
<i>Ferguson-Florissant</i>	<i>Lindbergh</i>	<i>Pattonville</i>	<i>Rockwood (St. Louis Co. only)</i>	<i>Wellston</i>
47,710	36,240	28,574	75,282	2,064

# FIRE DISTRICTS



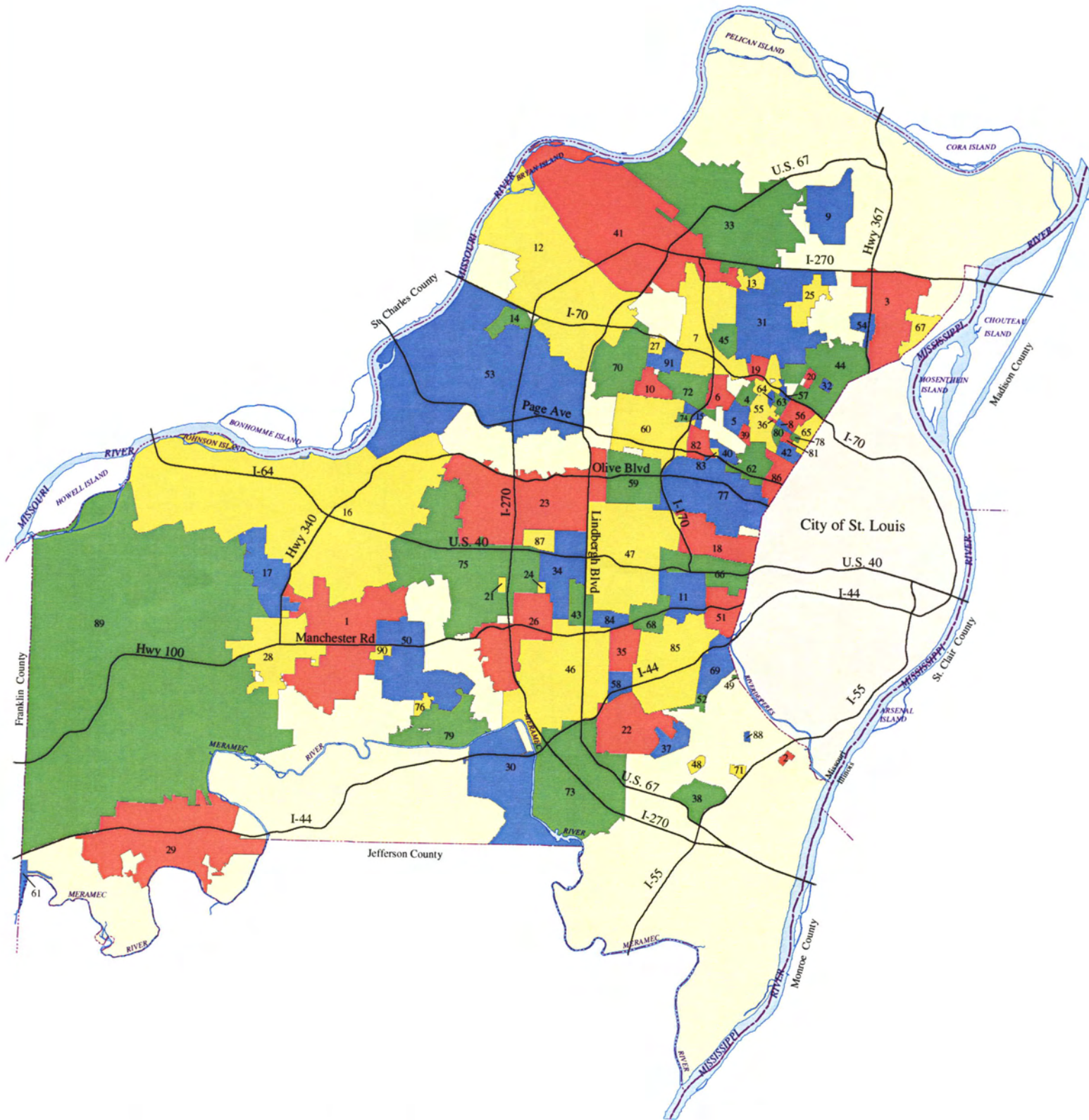
<i>YEAR-END VOTER REGISTRATIONS</i>	<i>Fenton</i> 18,325	<i>Metro-North</i> 12,962		
<i>Affton</i> 23,877	<i>Florissant Valley</i> 49,841	<i>Metro-West</i> 51,804		
<i>Black Jack</i> 32,868	<i>Kinloch</i> 310	<i>Mid-County</i> 8,965	<i>Pattonville-Bridgeton Ter.</i> 9,025	
<i>Community</i> 28,202	<i>Lemay</i> 10,629	<i>Monarch</i> 42,934	<i>Riverview</i> 12,469	<i>Valley Park</i> 7,520
<i>Creve Coeur</i> 24,738	<i>Maryland Heights</i> 13,483	<i>Normandy</i> 19,945	<i>Robertson</i> 4,022	<i>West County EMS &amp; Fire</i> 25,561
<i>Eureka (St. L. Co. only)</i> 6,859	<i>Mehlville</i> 81,519	<i>Pacific (St. L. Co. only)</i> 7	<i>Spanish Lake</i> 11,882	<i>West Overland EMS &amp; Fire</i> 4,699

## 2004 YEAR-END MUNICIPAL VOTER REGISTRATIONS

1. Ballwin	21,618	35. Glendale	4,449	69. Shrewsbury	4,609
2. Bella Villa	460	36. Glen Echo Park	124	70. St. Ann	8,101
3. Bellefontaine Neighbors	7,413	37. Grantwood Village	705	71. St. George	918
4. Bellerive Acres	264	38. Green Park	1,860	72. St. John	4,136
5. Bel-Nor	1,269	39. Greendale	538	73. Sunset Hills	6,561
6. Bel-Ridge	1,820	40. Hanley Hills	1,463	74. Sycamore Hills	479
7. Berkeley	6,588	41. Hazelwood	16,582	75. Town & Country	8,262
8. Beverly Hills	441	42. Hillside	995	76. Twin Oaks	283
9. Black Jack	4,828	43. Huntleigh	283	77. University City	27,163
10. Breckenridge Hills	2,504	44. Jennings	10,305	78. Uplands Park	403
11. Brentwood	5,574	45. Kinloch	310	79. Valley Park	3,927
12. Bridgeton	8,271	46. Kirkwood	20,897	80. Velda City	1,209
13. Calverton Park	872	47. Ladue	6,976	81. Velda Village Hills	918
14. Champ	12	48. Lakeshire	916	82. Vinita Park	1,192
15. Charlack	778	49. MacKenzie	90	83. Vinita Terrace	205
16. Chesterfield	34,629	50. Manchester	12,913	84. Warson Woods	1,588
17. Clarkson Valley	2,050	51. Maplewood	5,493	85. Webster Groves	17,543
18. Clayton	10,244	52. Marlborough	1,055	86. Wellston	1,805
19. Cool Valley	861	53. Maryland Heights	16,583	87. Westwood	230
20. Country Club Hills	839	54. Moline Acres	1,956	88. Wilbur Park	340
21. Country Life Acres	84	55. Normandy	2,807	89. Wildwood	22,894
22. Crestwood	9,410	56. Northwoods	3,657	90. Winchester	1,005
23. Creve Coeur	12,452	57. Norwood Court	507	91. Woodson Terrace	2,485
24. Crystal Lake Park	387	58. Oakland	972	<b>Total Incorporated</b>	<b>475,806</b>
25. Dellwood	3,253	59. Olivette	5,624	68.7% of St. Louis Co.'s Registered Voters	
26. Des Peres	6,766	60. Overland	10,465	<b>Total Unincorporated</b>	<b>216,807</b>
27. Edmundson	440	61. Pacific <i>(St. Louis Co. only)</i>	7	31.3% of St. Louis Co.'s Registered Voters	
28. Ellisville	6,460	62. Pagedale	2,721		
29. Eureka	5,936	63. Pasadena Hills	803		
30. Fenton	3,257	64. Pasadena Park	360		
31. Ferguson	13,540	65. Pine Lawn	2,937		
32. Flordell Hills	575	66. Richmond Heights	6,952		
33. Florissant	35,271	67. Riverview	1,585		
34. Frontenac	2,827	68. Rock Hill	3,667		

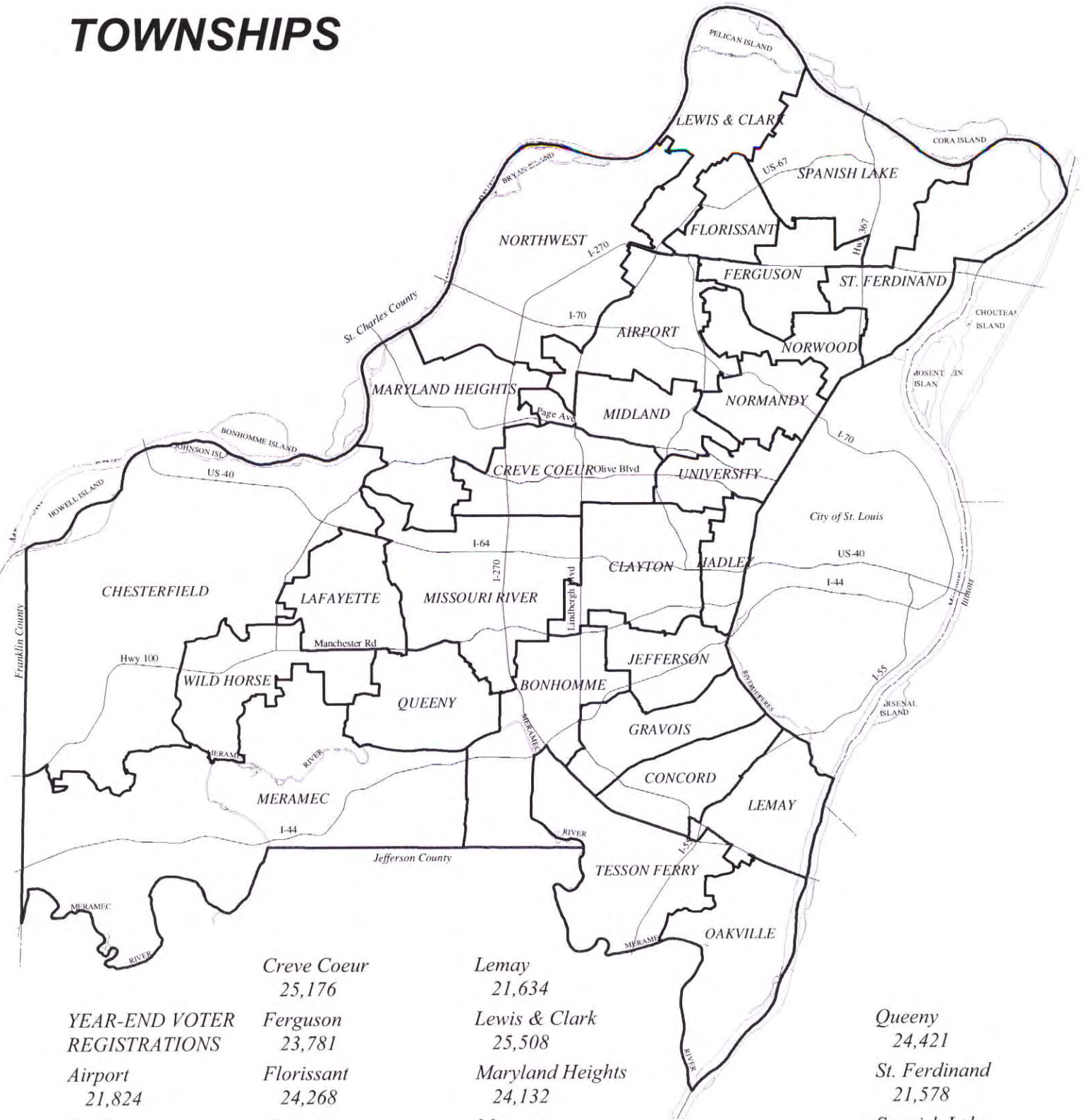


# MUNICIPALITIES



Boundary lines for Florissant and Pacific do not reflect recent annexations.

# TOWNSHIPS



<i>Creve Coeur</i>	<i>25,176</i>	<i>Lemay</i>	<i>21,634</i>	<i>Queeny</i>	<i>24,421</i>
<i>Ferguson</i>	<i>23,781</i>	<i>Lewis &amp; Clark</i>	<i>25,508</i>	<i>St. Ferdinand</i>	<i>21,578</i>
<i>Airport</i>	<i>21,824</i>	<i>Maryland Heights</i>	<i>24,132</i>	<i>Spanish Lake</i>	<i>24,245</i>
<i>Bonhomme</i>	<i>27,346</i>	<i>Meramec</i>	<i>24,544</i>	<i>Tesson Ferry</i>	<i>26,742</i>
<i>Chesterfield</i>	<i>26,132</i>	<i>Midland</i>	<i>21,791</i>	<i>University</i>	<i>26,871</i>
<i>Clayton</i>	<i>26,452</i>	<i>Missouri River</i>	<i>27,735</i>	<i>Wild Horse</i>	<i>24,221</i>
<i>Concord</i>	<i>25,958</i>	<i>Normandy</i>	<i>23,421</i>		
		<i>Norwood</i>			
		<i>Oakville</i>			
		<i>Northwest</i>			
		<i>Norwood</i>			
		<i>Oakville</i>			

# REPUBLICAN CENTRAL COMMITTEE

## AIRPORT

Becky Buwalda (314) 291-4483  
Bruce F. Buwalda (314) 291-4483

## BONHOMME

Peggy Adams (314) 821-4496  
Alan C. Wheeler (314) 821-0132

## CHESTERFIELD

Judy Hon (636) 458-4506  
Paul A. Matteucci (636) 405-1600

## CLAYTON

Judith Anne Moskoff (314) 968-9423  
John B. Lewis (314) 993-1255

## CONCORD

M. Joanne Breckenridge (314) 487-8144  
Mike Leara (314) 729-7200

## CREVE COEUR

Jalesia McQueen (314) 615-6254  
Neal Breitweiser (314) 872-9382

## FERGUSON

Mary Mallien (314) 521-0644  
Phillip S. Garnto (314) 524-0403

## FLORISSANT

Jackie Thomas (314) 921-0166  
Christopher Brown (314) 831-5789

## GRAVOIS

Katy Forand (314) 843-0756  
John Winston (*Chairman*) (314) 843-5072

## HADLEY

Erle Lionberger (314) 863-4077  
Daniel Sullivan (314) 645-5550

## JEFFERSON

Kathlyn Fares (314) 968-1766  
Richard J. Magee (314) 821-6802

## LAFAYETTE

Ann Wagner (636) 230-9505  
John Hancock (636) 532-9009

## LEMAP

Miriam Stonebraker (314) 638-2077  
Aaron Herr (314) 544-1846

## LEWIS & CLARK

Rita K. Carlson (314) 921-3910  
William Wallisch (314) 837-0446

## MARYLAND HEIGHTS

Ann Wittenberg (314) 878-3464  
Thomas J. Wilsdon (314) 434-6872

## MERAMEC

Charlotte M. Fink (636) 227-7765  
Dwight Scharnhorst (636) 225-5163

## MIDLAND

Sarah Shirley (314) 479-6929  
Jeff Frazee (314) 423-6797

## MISSOURI RIVER

Donna Beck Smith (314) 576-1670  
Allen D. Allred (314) 552-6001

## NORMANDY

Maggie Jost (314) 383-6278  
Milton Schmidt (314) 383-4927

## NORTHWEST

Katheryn S. Fitzgerald (314) 298-0456  
J.B. Richman (314) 739-0988

## NORWOOD

Linda Boyd-Shell (314) 524-4923  
John W. Scates (314) 552-6511

## OAKVILLE

Celeste Witzel (314) 892-2812  
Kurt D. Witzel (314) 892-2812

## QUEENY

Mary Willson (636) 225-3772  
John Secrest (636) 391-1433

## ST. FERDINAND

Dorothy L. Johnston (314) 868-9111  
Homer Johnston (314) 868-9111

## SPANISH LAKE

Rosemary Kochner (314) 838-9117  
Glen Ditto (314) 837-8968

## TESSON FERRY

Linda Boyer (314) 849-8497  
Carl Hendrickson (314) 892-6451

## UNIVERSITY

Rosalind Alexander (314) 863-3501  
Ted Engler (314) 997-5553

## WILD HORSE

Cindy Antonacci (636) 458-0651  
Tim Woerther (636) 458-3729

# DEMOCRATIC CENTRAL COMMITTEE

## AIRPORT

Marianne Solari (314) 428-7283  
Michael Corcoran (314) 427-1536

## BONHOMME

Valery Starr (314) 822-8731  
Karl Unsworth (314) 965-7660

## CHESTERFIELD

Sandra Riley (636) 532-9021  
Steve Condren (636) 458-7724

## CLAYTON

Cindy Brown (314) 647-5266  
Art Martin (314) 726-0036

## CONCORD

Hilde McLaughlin (314) 842-3573  
John "Jack" McLaughlin (314) 842-3573

## CREVE COEUR

Golda Burke (314) 993-2059  
Burton Boxerman (314) 994-9133

## FERGUSON

Juanita Head Walton (314) 653-2899  
Brian Patrick Fletcher (314) 521-8294

## FLORISSANT

Mary Elizabeth Dorsey (314) 831-2134  
Bert Atkins (314) 838-6209

## GRAVOIS

May Scheve (314) 832-7511  
Michael Vogt (314) 631-0828

## HADLEY

Susan Carlson (314) 727-5172  
Vacant

## JEFFERSON

Janis Londe (314) 961-8205  
Michael Mailhes (314) 962-6055

## LAFAYETTE

Gulten iLhan (636) 532-5737  
Robert Levine (636) 394-4370

## LEMAY

Marlene Treadway (314) 544-5816  
Ken Harangozo (314) 544-1581

## LEWIS & CLARK

Jeanne M. King (314) 837-1814  
James "Jay" Russell (314) 837-1814

## MARYLAND HEIGHTS

Barbara Moeller (314) 878-6370  
Al Liese (314) 434-0593

## MERAMEC

Vicki Biggs (636) 587-2272  
Steven Biggs (636) 587-2272

## MIDLAND

Marilyn Strothcamp (314) 428-4557  
Jeff O'Connell (314) 428-0492

## MISSOURI RIVER

June Bartley (314) 514-9397  
Cecil "C.T." Sharp (314) 580-4561

## NORMANDY

Rita H. Days (314) 385-9598  
Charlie A. Dooley (314) 385-9148

## NORTHWEST

Rita M. Young (314) 291-5605  
Matt Robinson (*Chairman*) (314) 895-3910

## NORWOOD

Yolanda Fountain-Henderson (314) 868-2761  
Theodore "Ted" Hoskins (314) 524-6647

## OAKVILLE

Ann Pluemer (314) 846-0970  
Rich King (314) 846-4945

## QUEENY

Loraine Miller (636) 391-9230  
Kennard L. Curtis (636) 225-7227

## ST. FERDINAND

Colleen F. Roche (314) 867-4144  
Tom Scott (314) 741-7024

## SPANISH LAKE

Virginia Cook (314) 838-2979  
Tony Weaver (314) 653-6300

## TESSON FERRY

Jane Koeller (314) 416-0223  
Edward W. Koeller (314) 416-0223

## UNIVERSITY

Hazel M. Erby (314) 997-0692  
James E. Cotter (314) 725-5921

## WILD HORSE

Jessica Post (636) 527-9041  
Dennis LaVallee (636) 458-5900

# LIBERTARIAN CENTRAL COMMITTEE

## **AIRPORT**

Vacant  
Vacant

## **BONHOMME**

Vacant  
Vacant

## **CHESTERFIELD**

Vacant  
Vacant

## **CLAYTON**

Vacant  
Matt Peters (314) 991-7774

## **CONCORD**

Vacant  
Vacant

## **CREVE COEUR**

Vacant  
Arnold J. Trembley (314) 567-0636

## **FERGUSON**

Vacant  
Vacant

## **FLORISSANT**

Emily Haas (314) 830-2937  
Vacant

## **GRAVOIS**

Vacant  
Vacant

## **HADLEY**

Vacant  
Christopher Graviss Unlisted

## **JEFFERSON**

Vacant  
Vacant

## **LAFAYETTE**

Vacant  
Vacant

## **LEMAY**

Vacant  
Vacant

## **LEWIS & CLARK**

Vacant  
Vacant

## **MARYLAND HEIGHTS**

Vacant  
Vacant

## **MERAMEC**

Vacant  
Vacant

## **MIDLAND**

Vacant  
Vacant

## **MISSOURI RIVER**

Vacant  
Vacant

## **NORMANDY**

Tamara Millay (314) 721-3960  
Vacant

## **NORTHWEST**

Sally Harris (314) 838-1776  
Eric S. Harris (314) 838-1776

## **NORWOOD**

Vacant  
Vacant

## **OAKVILLE**

Vacant  
Michael R. Pakko (*Chairman*) (314) 845-6308

## **QUEENY**

Vacant  
Vacant

## **ST. FERDINAND**

Vacant  
Theodis Brown, Sr. (314) 867-6749

## **SPANISH LAKE**

Vacant  
Vacant

## **TESSON FERRY**

Vacant  
Vacant

## **UNIVERSITY**

Vacant  
Vacant

## **WILD HORSE**

Vacant  
Vacant

# SERVICES AND SUPPLIES

Available from the Board of Election Commissioners

## FIELD OPERATIONS (Voter Registrations) 615-1822

- A list of registration locations 10¢ per copy  
A pad of 25 Voter Registration Cards available to groups, candidates, or individuals. No charge  
Voter registration records open to public, by appointment only, from 7:00 a.m. till 6:00 p.m. No charge  
Voter Registration Research \$17.00 per hour

Upon written request, and with the approval of the Board of Election Commissioners, deputy registrars may hold special registration drives.

## MAPPING 615-1927

- Township Maps (black & white) \$10.00 each  
Township Maps (color) \$5.00 - \$25.00 each  
District Maps (8.5" x 11" black & white, showing only major streets) 10¢ per copy

Prices for maps will vary depending on size and content of map.

The charge for maps must accompany all orders.

## POLLING PLACES and PUBLICATIONS 615-1929

- List of polling places (after certification) (Lists are free to candidates) 10¢ per copy

## ABSENTEE 615-1833

- Applications for absentee ballots available to those who qualify under Sec. 115.279 of Missouri election laws. No charge

After each election is certified, the list of absentee voters may be viewed in the Field Operations Department. 10¢ per copy

## ELECTION INFORMATION SERVICES 615-1919

- Street Directory \$7.50 each  
Voter statistical research \$17.00 per hour  
Campaign Finance files open to the public from 7:00 a.m. to 5:00 p.m. after signing public viewing statement. No charge  
Copies of Campaign Finance files 10¢ per copy

Voter registration list (updated daily) in township/precinct, street address or alpha order. Supplemental lists of registered voters are available showing new registrations by specific dates. (Maximum of two lists per order)

\$57.00 per computer hr.  
\$20.00 minimum

Voter registration labels by family or individual voter in township/precinct, street or alpha order. Supplemental labels are also available by specific dates.

- |                              |                              |
|------------------------------|------------------------------|
| Peel & Stick                 | Cheshire (Paper)             |
| \$29.00 1st 1,000            | \$26.00 1st 1,000            |
| \$2.50 each additional 1,000 | \$1.00 each additional 1,000 |

Lists and labels of voters who voted in a specific election or year. Sorted by township/precinct, street or alpha order. (Maximum of two lists per order.)

- |              |   |
|--------------|---|
| <b>Lists</b> | \$57.00 per computer hr.<br>\$20.00 minimum |
|--------------|---|

### **Labels**

- |                              |                              |
|------------------------------|------------------------------|
| Peel & Stick                 | Cheshire (Paper)             |
| \$29.00 1st 1,000            | \$26.00 1st 1,000            |
| \$2.50 each additional 1,000 | \$1.00 each additional 1,000 |

## **REGISTERED VOTERS**

CD-ROMs of registered voters are available, either county-wide or by district, listed in township/pct name alpha or street alpha order. Registrations from *specific* dates are also available.

## **ELECTION HISTORIES**

**Specific Elections** Histories of voters who cast ballots, either countywide, by district, or in selected townships and precincts are available on CD-ROM. (The last 20 elections are kept in library.)

**Annual Histories** Annual histories of voters who cast ballots in all elections throughout the year, either countywide, by district, or in selected townships and precincts, are available on CD-ROM. The last five years are kept in library.

Most CD-ROMs will be \$40. (\$57 per computer hr. - \$20 minimum)

Certificate of Voter Registration - No charge

**No new orders for Election Board services or supplies will be accepted until all prior charges have been paid.**

## DIRECTORS OF ELECTIONS

David H. Welch-Rep. 615-1854 Judy Taylor-Dem. 615-1851

## DEPUTY DIRECTORS OF ELECTIONS

Charlene LaRosa-Rep. 615-1853 Debbie Quicke-Dem. 615-1852

## ADMINISTRATIVE ASSISTANTS TO THE DIRECTORS

Rosemarie Moss-Rep. 615-1854 Melanie Stilson-Dem. 615-1851

### ASSISTANT DIRECTORS

Lesley Tiepelman-Dem., Election Prep. 615-1802  
Kathy Perkins-Rep., Elections Coordinator 615-1807  
Alexis Miller-Dem., Finance Coordinator 615-1888  
Trisha Todd-Rep., Office Manager 615-1803  
Ryan Regan-Dem., Data Coordinator 615-1805  
Richard Bauer-Rep., Public Rel./Comp. Serv. 615-1804

### ABSENTEE

Melissa Moore-Dem., Supervisor 615-1933

### ACCOUNTING

Theresa Dintleman-Rep., Supervisor 615-1812

### DATA ENTRY

Carla Burnham-Rep., Supervisor 615-1839

### ELECTION INFORMATION SERVICES (CAMPAIGN FINANCE)

Chris White-Dem., Supervisor 615-1919

### ELECTION SERVICE FACILITY (WAREHOUSE)

Bob Derhake-Rep., Supervisor 615-1876

Bob Fowler-Dem., Supervisor 615-1875

### FIELD OPERATIONS (Voter Registration)

Mary Wall-Dem., Supervisor 615-1822

### POLLING PLACES & MAPPING

Dan Sigler-Rep., Supervisor 615-1929

### STATISTICS

Laura Goebel-Dem. 615-1879

**TEAM 1- MERAMEC, MARYLAND HEIGHTS, MIDLAND,  
MISSOURI RIVER, NORMANDY, NORWOOD, NORTHWEST,  
OAKVILLE, QUEENY, ST. FERDINAND, SPANISH LAKE,  
TESSON FERRY, UNIVERSITY, WILD HORSE**  
Kathy Toth-Dem., Supervisor 615-1960

**TEAM 2 - AIRPORT, BONHOMME, CHESTERFIELD,  
CLAYTON, CONCORD, CREVE COEUR, FERGUSON,  
FLORISSANT, GRAVOIS, HADLEY, JEFFERSON,  
LAFAYETTE, LEMAY, LEWIS & CLARK**  
Sharon Tolbert-Rep., Supervisor 615-1845

### JUDGE/CLERKS

Lori Wrobel-Rep., Supervisor 615-1840

Janis Moreno-Dem., Supervisor 615-1965

### FERGUSON, FLORISSANT, LEWIS & CLARK, ST. FERDINAND, SPANISH LAKE

Karen Noah-Rep. 615-1841

Bridget Banks-Collins-Dem. 615-1842

### CONCORD, GRAVOIS, JEFFERSON, LEMAY, OAKVILLE, TESSON FERRY

Karen Buttice-Rep. 615-1846

Rose Manning-Dem. 615-1847

### BONHOMME, CREVE COEUR, CLAYTON, HADLEY, QUEENY

Katherine Littleton-Rep. 615-1861

Phyllis Altmann-Dem. 615-1862

### AIRPORT, MIDLAND, NORMANDY, NORWOOD, NORTHWEST, UNIVERSITY

Pat McCafferty-Rep. 615-1866

Kathy Kelley-Dem. 615-1867

### CHESTERFIELD, LAFAYETTE, MERAMEC, MARYLAND HEIGHTS, MISSOURI RIVER, WILD HORSE

Ann Laird-Rep. 615-1871

Patrick Miller-Dem. 615-1872

### TELETYPEWRITER DEVICE FOR THE DEAF (TTY)

615-1884

### INFORMATION

615-1800

### FAX

615-1999

Please contact us at (314) 615-1800 (voice) or (314) 615-1884 (TTY) about any special needs you require. Forty-eight hours (2 days) notice is necessary for sign language interpreters or Braille.

FOR THE LATEST ELECTION INFORMATION, OR TO LOOK UP YOUR TWP/PCT & ELECTED  
OFFICIALS, VISIT OUR WEB SITE AT [www.stlouisco.com/elections](http://www.stlouisco.com/elections)

Printed by the  
St. Louis County  
Department of Health Print Shop

Maps Courtesy of the  
St. Louis County  
Department of Planning