

VOTE

2008 BIENNIAL REPORT THE ST. LOUIS COUNTY BOARD OF ELECTION COMMISSIONERS

12 SUNNEN DRIVE, ST. LOUIS, MISSOURI 63143

www.stlouisco.com/elections

THE 2008 BOARD OF ELECTION COMMISSIONERS

John Fox Arnold, Chairman
Chaim H. Zimbalist, Secretary
Anita T. Yeckel, Commissioner
William Miller, Jr., Commissioner

Joseph A. Goeke, III, and Joseph E. Donahue, Directors
Charlene LaRosa and Mary Wall, Deputy Directors



2008 BIENNIAL REPORT

INSIDE THIS REPORT

OVERVIEW OF 2008 3-4

ELECTION SUMMARIES

Costs per ballots cast and registered voter for 2007 and 2008 5-8

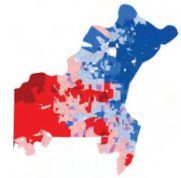


PAPER OR PLASTIC?

Given the choice, what equipment would you vote on? See what St. Louis County voters picked in 2008. 9

TOWNSHIP REPORTS

- ▶ Presidential primary 10-11
- ▶ August primary, Prop Y and provisionals 12
- ▶ General election – president and governor, statewide offices, state and County ballot issues 13, 15-17



DETAIL MAPS OF VOTING

See precinct level maps of the

- ▶ Presidential vote 14
- ▶ Proposition M-Metro 18
- ▶ Overall voter turnout 19

2004-2008 TURNOUTS BY TOWNSHIP 20



ABSENTEE VOTING DAY-BY-DAY

See absentee voting statistics day-by-day, from the 23 Sept. opening for mail, counter, nursing home and hospital voting. 21

ELECTION COSTS, REGISTERED VOTERS, BALLOTS CAST

1996 – 2008 22

YEAR-END VOTER REGISTRATIONS 23-31

POLITICAL CENTRAL COMMITTEES 32-33

OFFICE DIRECTORY Inside back cover





Election Day, Nov. 4, 2008. Voting location 68, the Ethical Society, in Ladue.

Looking back On 2008's elections

► PRESIDENTIAL RESULTS

McCain wins Missouri by a hair, but Obama takes White House. See “the rest of the story” and graph, next page.

► ST. LOUIS CO. GIVES ‘THUMBS-UP’ TO ELECTRONIC VOTING

See touch-screen usage vs. optical-scan ballots for all four 2008 countywide elections, page 9.

► WHO'S HOT, WHO'S NOT

Find out how McCain and Obama did at the polling place level with precinct detail map on page 14.

In a four-year cycle, a presidential election is like none other. Last year was even more so because there was no incumbent in the race. The issue that began 2008, a war on terrorism waged on multiple fronts, slowly receded as the months wore on, to be replaced with the ‘Main Street’ concerns of an increasingly faltering economy. By spring the race had devolved into a media event, pitting an articulate African-American — and relative new-comer to politics — against a war hero member of the U.S. Senate with a long history of public service.

Presidential elections appear on everyone’s radar, and everyone consequently is more than happy to offer advice on how they should be run. Local citizens’ advisory groups proliferate, as do constituencies representing organized labor, elected officials, and ballot issues. In truth, an election of this magnitude involves taking inventory of a finite set of resources (equipment, polling places, and manpower) and allocating them impartially to serve everyone who might want to cast a ballot; always much easier said than done. On a scale of 1–100, a presidential election is 50 percent planning, 50 percent execution, and 90 percent gut instinct.

Digging into our office archives, we knew voter registrations and address changes would be our most immediate concern. For our model we looked at the 1992 presidential election with its 85 percent turnout and 105,000 new registrations and transfers. 2008 was going to be a challenge; there was just no getting

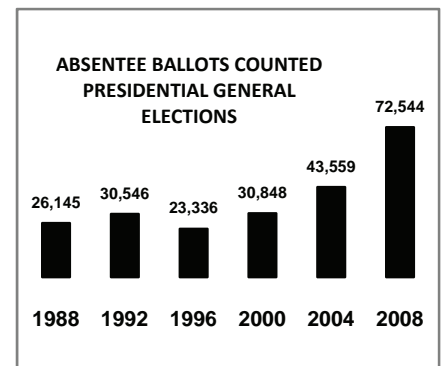
around it.

Absentee voting was another area that had grown exponentially over the years. The last three presidential elections have seen absentee ballots cast go from 23,300 in 1996 to 30,800 in 2000, and a previous all-time high of 43,500 just four years ago. The lessons of Katrina were uppermost on our minds. Our flood walls might be topped.

By Labor Day, despite our best efforts, the 7-day statutory deadline to enter voter registrations into our database was slipping away. Twenty-four data entry temps supplied by the Secretary of State had been on board since mid-June. By the third week in September these were supplemented by 16 from a staffing agency, and further augmented by 70 County employees from Clayton working a second shift. A local network of 25 laptops was set up every afternoon in our lunchroom, and dismantled at 10:00 p.m. Good administrative planning and a lot of hard work and commitment by everyone had us current with registrations and transfers by the second weekend before the election, when the poll books were printed.

Ballots cast at our office were another matter. Absentee voting began on Sept. 23 with 273 voters. That number climbed daily. By Oct. 20 it topped 1,000 per day, peaking the Friday before the election with almost 1,900 ballots cast! The line stretched out the door, down the block, and around the corner. News helicopters flew overhead to record the event. The final tally on Election Day would put absentee voting at 72,544, an increase of 66 percent over 2004.

There’s no doubt the news media hyped the election, and for good reason. Absentee voting was off the charts. The presidential race dominated the news, both national and world-wide, as nothing previous.



Visits from international print and TV journalists were a weekly occurrence. On Oct. 31 visitors from 21 African, Asian, and European nations stopped by our Sunnen complex. Field reports on election morning throughout the County confirmed the turnout would indeed be heavy – most probably a record.

Preceding the Pope’s 1999 visit to St. Louis, the commonly held view was the event would turn out spectators 12 feet deep along the Lindell parade route. That of course didn’t happen. In reality the public anticipation of large crowds served to keep the turnout down. On Nov. 4, the expectation of long lines that would continue throughout the day never materialized, except for the early morning rush. By all standards, St. Louis County’s turnout was respectable, although it was eclipsed by every presidential election since 1976, with the exceptions of 1996 and 2000.

The late radio legend Paul Harvey would end each of his news commentaries with what he called “the rest of the story.” The winner and second place finisher in Missouri were separated by a scant 3,900 votes out of slightly less than 3 million ballots cast. A front page headline in the Oct. 26 edition of the Post-Dispatch projected a 47-48 percent split, a virtual dead heat. Although third party candidates rarely stand a serious chance of winning, they can still be a deciding factor in a close race.

Ralph Nader, the best known of the second tier contenders, pulled close to 18,000 votes statewide. The Libertarian and Constitution parties and a write-in picked up another 19,667. It was a classic photo-finish worthy of an Olympics. But there were other factors involved, the proverbial “rest of the story.”

As the spreadsheet on page 13 shows, St. Louis County had a 78.6 percent turnout. Twelve of our 28 townships, however, voted at less than the County average. Eleven of those were north of Manchester. Had these areas voted in only slightly higher numbers at their traditional voting patterns, Missouri would have easily gone from the *red* to the *blue* column.

The run for the White House, in one form or another, dominated the news from early in the year.

Without diminishing the importance of that race though, other offices and issues suffered from a chronic case of “benign neglect.” The farther down a question was on the rather lengthy ballot, the more likely it was to be passed over and ignored by the voters. By no means limited to, but typical of this problem, was Proposition M, Metro.

There were 10 County and statewide proposals on the November ballot; bread and butter issues that would normally come under intense public scrutiny. But this was 2008, and the country clearly had other things on its mind. The old political maxim of “all politics is local” just didn’t hold up as the electorate fixated on the presidential race to the exclusion of everything else.

Mass Transit was a textbook example of an issue that in normal times would have strong regional interest. And yet, on Nov. 4, more than 48,000 (8.7 percent of those casting ballots) passed up the chance to vote on it. Proposition M failed by slightly less than 16,000 votes.

Writing the final page on the 2008 election year, the Electoral College convened on Dec. 15 and cast 365 votes for Barack Obama to 173 for John McCain. The popular vote total came in at 69.5M – 59.9M.

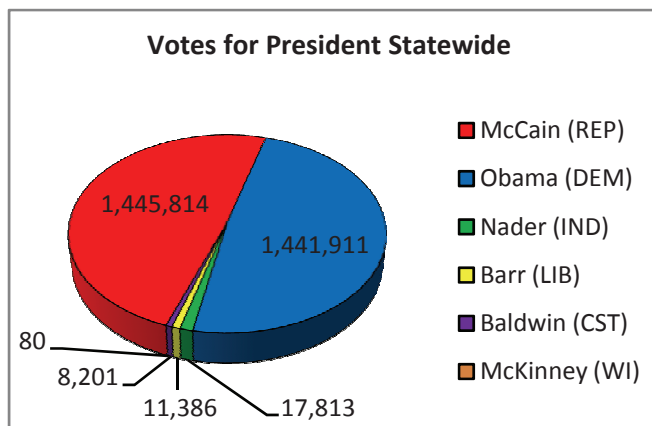
Had the presidential race come down to the wire as we saw in 2000, with Missouri in the spotlight, electronic voting would easily have proved its worth.

As it was, we did have one General Election manual recount in the 1st Senate District. Republican Jim Lembke widened his win in that race by just five ballots out of more than 76,000 votes cast. The five vote difference occurred only on the hand-marked optical scan ballots. The touch-screen voting machines again proved just as accurate as in August when we recounted the Democratic races for Attorney General and 15th State Senate.

We sincerely appreciate the cooperation the St. Louis County administration has given to our office – and the election process – over the two year transition to electronic voting. Our successes during that time would not have been possible without the active support of our County government and the entire St. Louis community.

Respectfully,

Joseph A. Goetze, III
Joseph E. Donahue
Directors of Elections



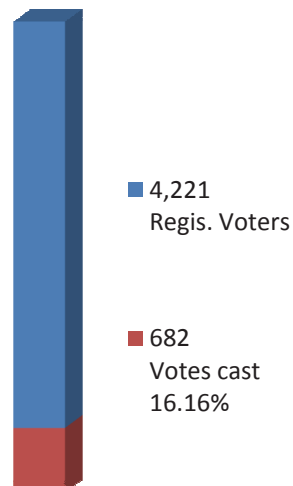


The people who make it all possible: the staff of the St. Louis County Board of Elections. It's what goes on outside the glare of the spotlight between national elections that makes our office a success. 2,350 electronic ballot scanners and touch-screen machines are on a regular charging schedule. An increasingly mobile electorate requires constant record updates. The professional skills of a pool of more than 5,000 poll workers have to meet changing election laws.

Putting the numbers together for a two-year election cycle: Look at costs per ballot cast in the low turn-out 2007 elections; then compare those to the high-volume voting in the 2008 presidential election.

FEB. 6, 2007 SUPPLEMENTAL ELECTION

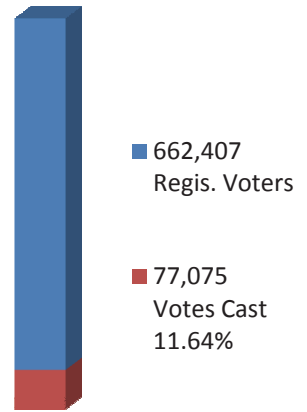
COST: \$7,460 (\$10.94 per ballot cast, \$1.77 per registered voter)
 VOTING MACHINES: 6 Touch-screens
 LOCATIONS: 3
 ELECTION JUDGES: 18
 OFFICE ON BALLOT: Florissant Councilman – Ward 4



APRIL 3, 2007 MUNICIPAL ELECTION

COST: \$842,181 (\$10.93 per ballot cast, 1.27¢ per registered voter)
 VOTING MACHINES: 1,718 Touch-screens
 LOCATIONS: 439
 ELECTION JUDGES: 3,014
 CLOSEST RACES: Bella Villa-Prop 1: Yes, 20 – No, 20
 Cool Valley-Ward 2: Dameron, 42 – Johnson, 43
 Green Park Mayor: Konopka, 219 – Armstrong, 215
 Hillsdale Trustee: Thomas, 56 – Saunders, 54
 Valley Park-Ward 3: Walker, 74 – Causey, 73
 Wildwood-Ward 2: Eggers, 208 – Salvatore, 209

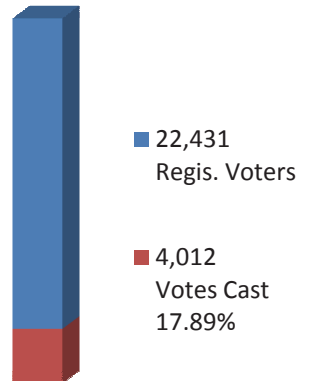
OFFICES & ISSUES ON BALLOT: 86 of the County's 91 municipalities voted on offices or issues, as did 18 of 24 school districts and 13 of 24 fire districts; Junior College Sub-district #3 elected trustees.



JUNE 5, 2007 SUPPLEMENTAL ELECTION

COST: \$24,179 (\$6.03 per ballot cast, \$1.08 per registered voter)
 VOTING MACHINES: 63 Touch screens
 LOCATIONS: 14
 ELECTION JUDGES: 110

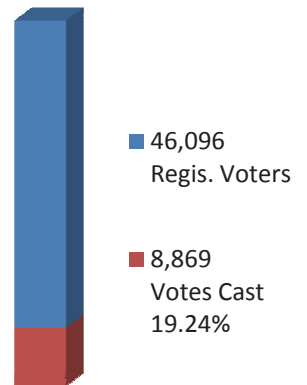
OFFICE & ISSUE ON BALLOT: Bel-Ridge Trustee and Kirkwood Prop. C



AUG. 7, 2007 SUPPLEMENTAL ELECTION

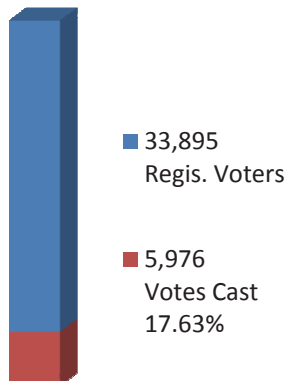
COST: \$57,966 (\$6.54 per ballot cast, \$1.26 per registered voter)
 VOTING MACHINES: 151 Touch screens
 LOCATIONS: 33
 ELECTION JUDGES: 256

OFFICE & ISSUES ON BALLOT: Overland Mayor, Clayton Alderman Ward 2, Vinita Park Prop. B, Wildwood Prop. One, Maplewood-Richmond Heights School Prop. S.



NOV. 6, 2007 SUPPLEMENTAL ELECTION

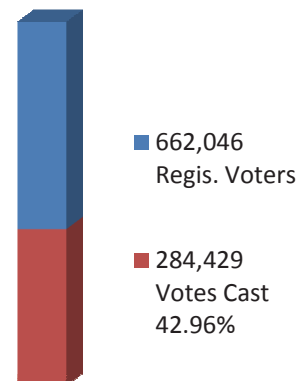
COST: \$44,174 (\$7.39 per ballot cast, \$1.30 per registered voter)
 VOTING MACHINES: 96 Touch-screens
 LOCATIONS: 24
 ELECTION JUDGES: 194
 ISSUES ON BALLOT: Brentwood Prop. A, St. Ann Prop. U, Wellston Prop. 1, Kirkwood Library Prop. L,



FEB. 5, 2008 PRESIDENTIAL PRIMARY

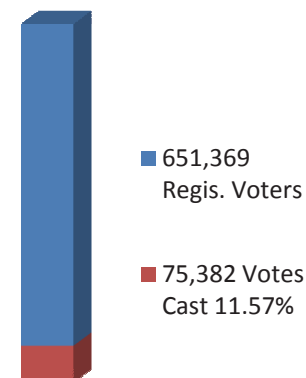
COST: \$1,086,051 (*\$3.82 per ballot cast, \$1.64 per registered voter*)
 VOTING MACHINES: 1,285 Touch-screens, 447 Optical scanners
 PRIVACY BOOTHS: 2,609
 LOCATIONS: 447
 ELECTION JUDGES: 4,483
 OFFICE ON BALLOT: Primary election to nominate candidates for President of the United States

Ballots Cast by Political Party		
REP	95,229	33.48%
DEM	188,694	66.34%
LIB	505	.18%



APRIL 8, 2008 MUNICIPAL ELECTION

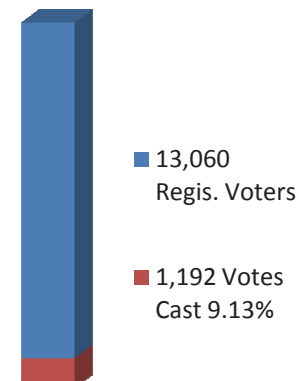
COST: \$803,914 (*\$10.66 per ballot cast, \$1.23 per registered voter*)
 VOTING MACHINES: 1,282 Touch-screens, 437 Optical scanners
 PRIVACY BOOTHS: 1,809
 LOCATIONS: 447
 ELECTION JUDGES: 3,014
 CLOSEST RACES: Country Club Hills-Ward 2: Coonce, 16 – Dorsey, 16
 Town & Country-Ward 2: Welby, 184 – Hoffman, 187
 Twin Oaks Trustee: Hollingsworth, 40 – Slama, 40
 Velda Village Hills-Prop B: Yes, 81 – No, 84
 Vinita Park-Ward 2: Stokes, 34 – Anderson, 33
 Wildwood-Ward 3: Shea, 342 – Lemay, 341



OFFICES & ISSUES ON BALLOT: 88 of the County's 91 municipalities voted on offices or issues, as did 14 of 24 school districts and 5 of 24 fire districts; Junior College Sub-districts #1 & 4 elected trustees.

JUNE 3, 2008 SUPPLEMENTAL ELECTION

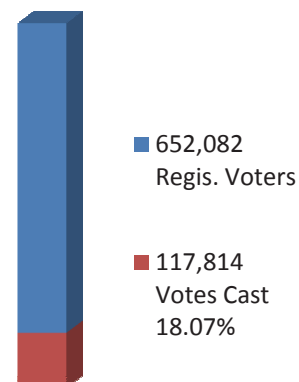
COST: \$19,573 (*\$16.42 per ballot cast, \$1.50 per registered voter*)
 VOTING MACHINES: 10 Optical scanners
 PRIVACY BOOTHS: 32
 LOCATIONS: 10
 ELECTION JUDGES: 80



OFFICES & ISSUE ON BALLOT: Special elections to decide April tie votes in Twin Oaks and Country Club Hills; Creve Coeur Prop. E Sales Tax – Economic Development.

AUG. 8, 2008 PRIMARY ELECTION

COST: \$1,013,299 (*\$8.60 per ballot cast, \$1.55 per registered voter*)
 VOTING MACHINES: 1,725 Touch-screens, 446 Optical scanners
 PRIVACY BOOTHS: 1,969
 LOCATIONS: 446
 ELECTION JUDGES: 3,386



AUGUST PRIMARY CONTINUED

CLOSEST RACES: Democratic Primary-Attorney General (Statewide): Koster, 118,934 – Donnelly, 118,105
 Democratic Primary-15th State Senate: Eagleton, 5,125 – Trout, 5,161
 Wellston-Prop. 6: Yes, 57 – No, 58

COUNTYWIDE ISSUE ON BALLOT:

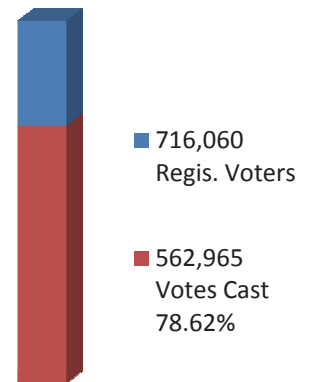
Metropolitan Sewer District-Prop. Y
 Bonds-Capital Improvements (Simple Needed)
 Yes 85,253 75.44%
 No 27,762 24.56%

Ballots Cast by Political Party
 REP 53,535 45.44%
 DEM 62,585 53.12%
 LIB 371 .31%
 Non-Partisan 1,323 1.12%

OFFICES & ISSUES ON BALLOT: Political party nominations for Governor, Lt. Governor, Secretary of State, Treasurer, Attorney General; congressional districts 1, 2 & 3; state senate districts 1, 7, 13 & 15; state representative districts 64, 66, 69-89, 91-97, 100 & 105; county council districts 2, 4 & 6; political party central committees; local issues or offices in the cities of Kirkwood, Brentwood, Crestwood, Oakland, St. George and Wellston, as well as the Northeast and Pattonville-Bridgeton Terrace fire districts.

NOV. 4, 2008 GENERAL ELECTION

COST: \$2,050,835 (\$3.64 per ballot cast, \$2.86 per registered voter)
 VOTING MACHINES: 1,745 Touch-screens, 449 Optical-scanners
 PRIVACY BOOTHS: 4,927
 LOCATIONS: 449
 ELECTION JUDGES: 5,365
 CLOSEST RACE: 1st State Senate (St. Louis & St. Louis County):
 Lembke, 44,216 – Barry, 44,146



STATEWIDE & COUNTY ISSUES ON BALLOT:

Constitutional Amend. No. 1 English Official Language Yes 429,352 81.43% No 97,930 18.57%	Constitutional Amend. No. 4 Storm Water Control Yes 289,291 59.03% No 200,769 40.97%	Missouri Prop. A Casinos & Gambling Yes 288,245 53.82% No 247,325 46.18%	
Missouri Prop. B Homecare Council Yes 399,630 76.11% No 125,412 23.89%	Missouri Prop. C Renewable Energy Yes 338,558 66.45% No 170,964 33.55%	St. Louis County Prop. C Charter Commission Yes 212,377 45.37% No 255,710 54.63%	St. Louis County Prop. 1 Children's Service Fund Yes 315,078 61.54% No 196,894 38.46%
St. Louis County Prop. M Metro Yes 249,089 48.45% No 265,027 51.55%	St. Louis County Prop. H Use Tax Yes 224,868 44.60% No 279,274 55.40%	St. Louis County Prop. I Bonds-Buildings & Facilities (57.15% Needed) Yes 252,968 50.82% No 244,830 49.18%	

OFFICES & ISSUES ON BALLOT: Elections for President, Governor, Lt. Governor, Secretary of State, Treasurer, Attorney General; congressional districts 1, 2 & 3; state senate districts 1, 7, 13 & 15; state representative districts 64, 66, 69-89, 91-97, 100 & 105; and county council districts 2, 4 & 6. Votes for retention on the Missouri Supreme Court, Court of Appeals, and 21st Judicial District; local issues or offices in the cities of Bella Villa, Black Jack, Richmond Heights, Wellston and Wildwood, as well as the Bayless, Brentwood, Lindbergh, Mehlville, Parkway and Ritenour school districts, and the Affton, Community, Eureka, Northeast and West County fire districts. Castle Point Light held an election for director.

2008 PRESIDENTIAL PRIMARY REPUBLICAN CANDIDATES

TOWNSHIP	Ron Paul	Fred Thompson	Mitt Romney	Rudy Giuliani	John McCain	Mike Huckabee	Virgil Wiles	Tom Tancredo	Duncan Hunter	Hugh Cort	Alan Keys	Daniel Gilbert	Un-Committed
Airport	115	10	475	9	646	435	1	3	2	0	4	2	5
Bonhomme	153	30	1,928	38	2,222	777	2	2	4	0	15	0	11
Chesterfield	139	18	2,580	29	2,582	797	2	1	0	0	10	0	14
Clayton	137	25	1,741	42	2,245	418	1	0	0	0	3	2	9
Concord	173	23	1,384	31	1,722	727	1	1	4	1	7	0	13
Creve Coeur	141	23	1,247	34	1,413	421	0	1	1	0	7	3	10
Ferguson	72	10	386	21	532	387	0	0	1	0	7	0	13
Florissant	125	21	788	16	935	625	2	0	0	0	4	1	13
Gravois	166	33	1,459	24	1,789	660	0	0	2	0	10	0	19
Hadley	127	15	646	18	906	294	0	1	2	1	3	0	5
Jefferson	176	33	1,689	43	2,352	597	0	1	2	0	7	0	8
Lafayette	139	32	2,488	28	2,483	776	1	1	3	0	5	0	14
Lemay	101	13	800	17	1,033	499	0	2	2	0	6	1	4
Lewis & Clark	84	18	875	26	988	703	0	1	4	0	6	1	8
Maryland Hts.	151	24	1,587	29	1,568	619	0	1	3	0	7	0	13
Meramec	144	13	1,848	30	1,843	978	0	1	2	0	6	1	8
Midland	146	27	622	24	731	555	0	1	2	0	7	1	13
Missouri River	167	23	2,501	66	2,725	656	1	0	1	0	4	0	16
Normandy	26	4	158	4	187	114	0	0	0	1	4	1	5
Norwood	27	6	128	5	151	119	0	0	0	0	9	0	6
Northwest	130	29	956	29	1,048	744	0	0	1	0	5	0	12
Oakville	151	28	1,638	29	1,856	895	1	0	2	0	3	0	12
Queeny	161	30	1,712	30	1,710	798	0	2	2	1	5	0	20
St. Ferdinand	33	10	226	7	271	199	1	0	1	0	4	0	8
Spanish Lake	58	12	530	10	624	389	0	0	0	0	3	0	12
Tesson Ferry	139	29	1,925	29	2,170	882	0	0	2	0	3	0	12
University	48	7	254	13	380	123	1	1	0	0	3	1	3
Wild Horse	110	24	2,097	39	1,899	944	0	0	3	0	18	1	16
COUNTY TOTAL	3,339	570	34,668	720	39,011	16,131	14	20	46	4	175	15	302
STATE TOTAL	26,464	3,102	172,329	3,593	194,053	185,642	124	107	307	46	892	88	2,097

2008 PRESIDENTIAL PRIMARY DEMOCRATIC CANDIDATES

TOWNSHIP	Hillary Clinton	Barack Obama	John Edwards	Ralph Spelbring	Dennis Kucinich	Bill Richardson	Joe Biden	Chris Dodd	Mike Gravel	Un-Committed
Airport	2,458	3,255	82	1	2	4	4	1	3	9
Bonhomme	2,672	4,788	97	0	8	4	7	1	5	19
Chesterfield	1,896	2,802	45	1	2	2	2	2	0	4
Clayton	2,441	5,285	82	0	18	4	8	2	4	10
Concord	3,254	2,756	128	1	9	3	6	5	2	14
Creve Coeur	3,264	4,893	81	0	11	2	5	2	4	12
Ferguson	1,990	6,889	39	0	5	1	1	1	3	12
Florissant	2,798	3,641	131	1	5	5	5	2	2	16
Gravois	2,707	3,355	103	0	12	6	11	1	1	13
Hadley	2,476	5,614	81	2	16	4	7	1	6	15
Jefferson	2,786	5,559	124	6	17	1	3	1	3	13
Lafayette	2,137	3,286	74	1	5	7	4	2	3	9
Lemay	3,168	1,865	129	3	7	2	4	1	1	13
Lewis & Clark	2,749	5,022	108	1	5	1	5	1	1	11
Maryland Hts.	2,561	3,292	69	1	3	5	2	0	5	13
Meramec	2,281	2,692	89	0	2	2	4	1	1	10
Midland	2,623	2,610	100	0	9	2	3	0	3	11
Missouri River	2,056	3,748	73	0	5	6	2	2	3	4
Normandy	1,249	6,527	45	2	3	3	5	3	1	6
Norwood	1,133	5,106	25	1	3	2	1	1	3	4
Northwest	2,783	2,678	122	2	3	6	2	3	9	20
Oakville	3,042	2,879	112	2	7	5	5	2	1	11
Queeny	2,191	3,083	95	0	5	6	6	0	1	4
St. Ferdinand	1,547	5,184	45	1	1	4	2	2	4	14
Spanish Lake	1,924	7,823	64	0	5	3	4	0	2	15
Tesson Ferry	3,054	2,814	102	1	4	3	7	1	3	21
University	1,739	8,033	50	0	15	5	5	3	8	6
Wild Horse	1,824	2,664	73	0	2	0	3	0	2	3
COUNTY TOTAL	66,803	118,143	2,368	27	189	98	123	41	84	312
STATE TOTAL	395,185	406,917	16,763	220	820	689	626	250	438	3,142

2008 AUGUST PRIMARY BALLOTS CAST BY PARTY, MSD, PROVISIONAL BALLOTS

TOWNSHIP	August State Primary-Ballots Cast				MSD-Prop. Y Bonds-Capital Improv.		Provisional Ballots	
	REP	DEM	LIB	NON-PART	YES	NO	Applied	Approved
Airport	902	1,788	14	72	1,929	764	0	0
Bonhomme	3,119	3,021	25	83	4,924	1,169	2	1
Chesterfield	3,369	1,038	6	17	2,898	919	1	0
Clayton	2,226	2,925	12	44	4,196	858	1	1
Concord	2,247	2,064	15	54	3,205	1,074	0	0
Creve Coeur	1,857	2,892	19	54	3,865	818	1	0
Ferguson	626	2,644	6	16	2,158	1,025	1	1
Florissant	1,269	2,423	15	48	2,659	980	0	0
Gravois	2,831	2,504	27	171	3,899	1,508	2	1
Hadley	908	3,693	15	34	3,823	682	1	0
Jefferson	3,177	3,029	14	33	5,014	1,043	1	0
Lafayette	4,851	1,570	4	39	4,961	1,366	3	2
Lemay	1,282	1,790	12	48	2,244	795	1	1
Lewis & Clark	1,430	2,705	8	58	2,881	1,216	2	1
Maryland Hts.	2,505	1,755	10	55	3,300	905	0	0
Meramec	2,267	1,193	17	34	1,881	578	2	2
Midland	918	1,906	21	57	1,978	832	0	0
Missouri River	3,721	1,675	8	29	4,303	994	1	1
Normandy	262	3,118	12	26	2,081	1,206	0	0
Norwood	229	1,866	9	9	1,346	686	0	0
Northwest	1,791	2,086	19	112	2,763	1,125	0	0
Oakville	2,285	1,816	14	44	2,918	1,152	0	0
Queeny	2,219	1,499	9	52	2,900	781	3	2
St. Ferdinand	361	2,172	13	12	1,619	869	3	1
Spanish Lake	794	3,161	15	27	2,619	1,254	3	3
Tesson Ferry	2,839	1,843	13	46	3,488	1,139	3	3
University	294	3,273	11	24	2,520	936	2	0
Wild Horse	2,956	1,134	8	25	2,881	1,088	0	0
COUNTY TOTAL	53,535	62,583	371	1,323	85,253	27,762	33	20

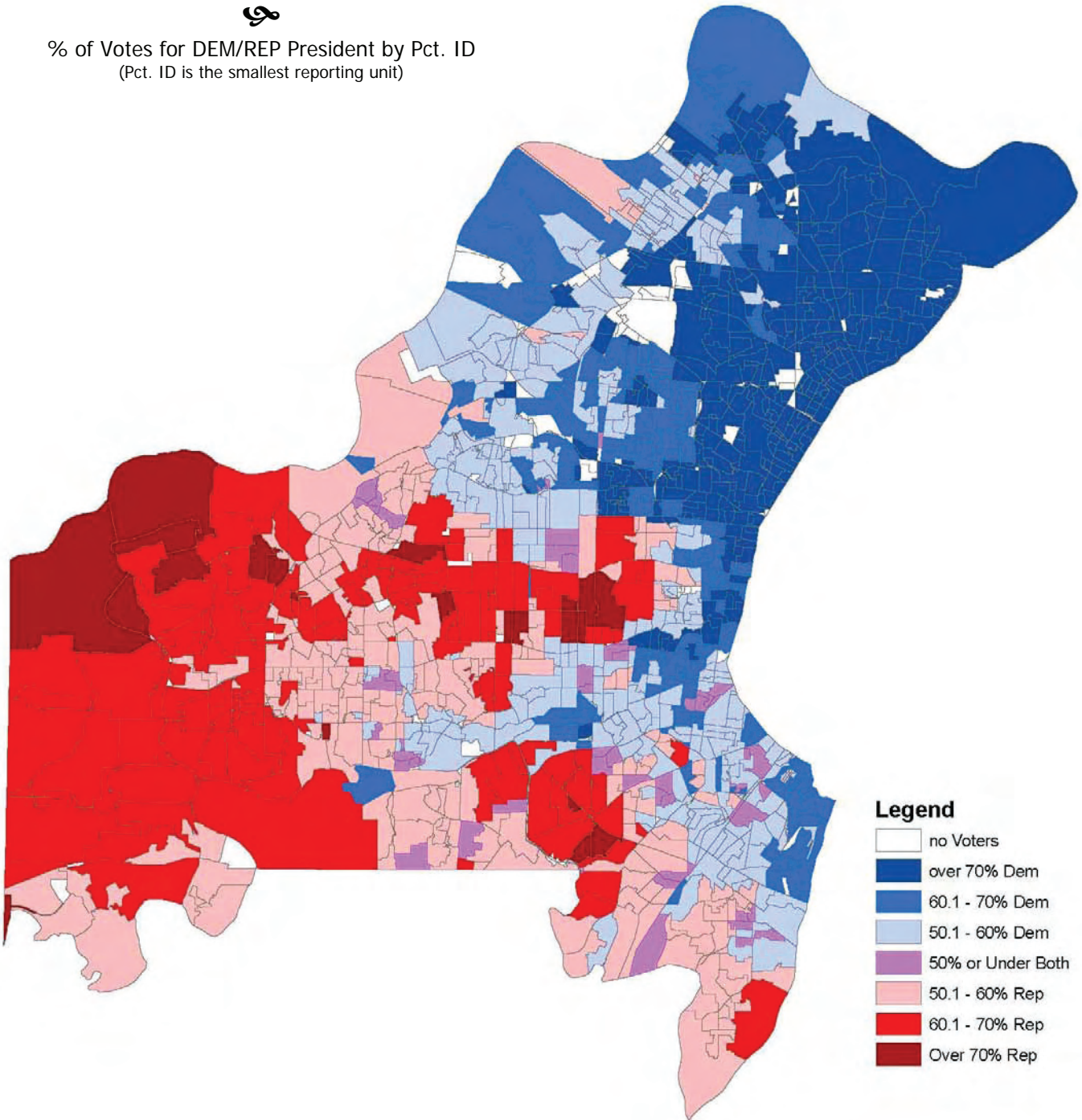
2008 GENERAL ELECTION TURNOUT, PRESIDENT, GOVERNOR

TOWNSHIP	PRESIDENT											GOVERNOR				
	Registered Voters	Ballots Cast	Turnout	McCain REP	Obama DEM	Barr LIB	Baldwin CON	Nader IND	Hulsoff REP	Nixon DEM	Finkenstadt LIB	Thompson CON				
Airport	23,446	16,913	72.14%	4,724	11,834	64	36	124	3,422	12,544	251	191				
Bonhomme	28,469	23,493	82.52%	11,065	12,120	77	33	95	9,436	13,191	246	99				
Chesterfield	28,636	23,647	82.58%	15,077	8,349	55	22	57	12,971	9,820	193	84				
Clayton	27,632	22,839	82.65%	9,969	12,613	73	30	46	8,890	12,951	236	90				
Concord	26,115	20,541	78.66%	9,710	10,431	75	53	103	7,229	12,403	205	164				
Creve Coeur	25,862	20,802	80.43%	7,346	13,140	85	36	79	6,099	13,748	250	87				
Ferguson	22,851	17,441	76.32%	2,474	14,747	37	33	65	1,950	14,787	154	148				
Florissant	26,657	20,406	76.55%	6,767	13,219	77	43	150	4,900	14,631	225	181				
Gravois	25,510	20,495	80.34%	9,618	10,531	62	41	107	7,709	11,926	205	142				
Hadley	24,698	19,306	78.17%	4,672	14,335	88	23	80	4,143	13,733	305	102				
Jefferson	27,045	22,742	84.09%	9,659	12,755	65	38	106	8,359	13,484	221	94				
Lafayette	24,733	20,281	82.00%	11,856	8,208	58	23	55	9,968	9,587	180	78				
Lemay	21,446	15,717	73.29%	6,465	8,872	65	32	138	4,629	10,299	192	130				
Lewis & Clark	26,456	20,690	78.21%	6,754	13,588	69	45	106	5,018	14,828	214	155				
Maryland Hts.	25,949	20,831	80.28%	9,726	10,812	70	38	69	7,892	11,944	262	122				
Meramec	25,880	21,446	82.87%	12,392	8,826	58	28	62	9,901	10,669	193	113				
Midland	22,308	16,397	73.50%	5,272	10,712	76	71	123	3,885	11,488	277	231				
Missouri River	27,405	22,348	81.55%	13,318	8,789	63	27	74	11,870	9,666	176	87				
Normandy	23,252	16,266	69.96%	980	15,122	21	18	35	939	14,522	128	142				
Norwood	23,209	16,363	70.50%	1,061	15,103	21	23	52	1,005	14,621	137	147				
Northwest	22,651	17,553	77.49%	7,236	9,964	48	44	124	5,496	11,225	216	142				
Oakville	27,932	22,712	81.31%	12,293	10,092	70	35	88	9,282	12,518	176	133				
Queeny	25,276	20,563	81.35%	10,468	9,811	75	31	68	8,617	11,018	225	139				
St. Ferdinand	22,658	16,434	72.53%	1,810	14,421	34	28	56	1,343	14,419	130	151				
Spanish Lake	25,706	20,441	79.52%	3,378	16,816	40	24	70	2,721	17,001	140	141				
Tesson Ferry	27,570	22,230	80.63%	12,178	9,722	56	30	124	9,573	11,821	177	96				
University	29,244	21,411	73.22%	1,952	19,260	35	32	43	1,906	18,291	200	183				
Wild Horse	27,323	22,516	82.41%	13,457	8,820	57	37	72	11,118	10,481	204	105				
Intrastate/Fed.	141	141	100.00%	28	111	0	0	1	7	33	1	0				
COUNTY TOTAL	716,060	562,965	78.62%	221,705	333,123	1,674	954	2,372	180,278	357,649	5,719	3,677				
STATE TOTAL	3,795,956	2,917,621	76.86%	1,445,814	1,441,911	11,386	8,201	17,813	1,136,364	1,680,611	31,850	28,941				

November 2008 General Election



% of Votes for DEM/REP President by Pct. ID
(Pct. ID is the smallest reporting unit)



2008 GENERAL ELECTION STATEWIDE OFFICES

TOWNSHIP	LT. GOVERNOR				SECRETARY OF STATE					TREASURER				ATTORNEY GEN'L	
	Kinder REP	Page DEM	Fleck LIB	Rensing CON	Mitchell REP	Carnahan DEM	Upchurch LIB	Neely CON	Lager REP	Zweifel DEM	Farthing CON	Gibbons REP	Koster DEM		
Airport	4,569	10,877	328	239	2,995	12,661	270	216	3,964	11,431	426	4,157	11,717		
Bonhomme	11,707	10,131	371	164	8,800	13,305	307	140	10,724	10,884	395	12,649	9,889		
Chesterfield	14,905	7,206	276	101	12,245	10,014	246	113	14,306	7,532	266	14,172	8,104		
Clayton	10,260	10,923	322	116	8,186	13,207	264	111	9,757	11,139	269	10,305	11,045		
Concord	9,632	9,238	296	240	6,862	12,297	260	196	8,487	10,333	364	8,803	10,559		
Creve Coeur	6,920	12,483	296	107	5,489	14,019	257	109	6,821	12,174	294	7,331	12,084		
Ferguson	2,815	13,497	210	162	1,700	14,862	132	198	2,233	13,970	318	2,454	14,105		
Florissant	6,595	12,263	370	215	4,519	14,634	249	211	5,470	13,316	434	6,011	13,323		
Gravois	9,835	9,131	304	174	7,310	11,888	235	194	8,738	10,081	392	9,362	10,030		
Hadley	5,147	12,043	370	132	3,842	13,508	365	130	4,738	12,255	327	5,145	12,176		
Jefferson	10,444	10,638	330	157	7,825	13,468	305	129	9,506	11,335	342	10,579	10,932		
Lafayette	12,045	6,973	247	100	9,467	9,631	219	101	11,193	7,579	237	11,286	7,865		
Lemay	6,323	8,067	260	171	4,272	10,357	214	177	5,444	8,852	363	5,611	9,163		
Lewis & Clark	6,772	12,509	300	200	4,501	15,015	222	198	5,247	14,089	351	6,012	13,652		
Maryland Hts.	9,456	9,825	372	137	7,422	11,949	315	142	8,974	10,051	361	9,246	10,281		
Meramec	12,206	7,696	303	129	9,407	10,654	244	149	11,314	8,373	294	11,460	8,759		
Midland	4,900	9,849	437	287	3,482	11,524	287	308	4,396	10,351	549	4,635	10,686		
Missouri River	13,181	7,880	272	85	11,000	10,031	285	109	12,911	7,821	248	13,383	7,830		
Normandy	1,475	13,631	185	120	738	14,580	124	147	1,097	13,881	259	1,253	13,985		
Norwood	1,570	13,755	171	154	789	14,736	127	165	1,191	14,024	294	1,257	14,255		
Northwest	7,004	9,131	288	206	4,919	11,460	233	186	5,622	10,662	306	6,374	10,172		
Oakville	12,042	9,028	270	155	8,799	12,548	224	166	10,738	10,132	370	10,660	10,738		
Queeny	10,654	8,332	327	153	8,118	11,029	284	181	9,921	8,904	329	10,450	8,933		
St. Ferdinand	2,119	13,313	188	149	1,134	14,468	120	157	1,640	13,696	279	1,743	13,915		
Spanish Lake	3,839	15,401	226	154	2,362	17,165	128	160	2,996	16,144	277	3,292	16,180		
Tesson Ferry	12,113	8,645	264	132	9,201	11,800	191	126	10,912	9,675	308	11,217	9,857		
University	2,881	16,737	263	158	1,496	18,461	182	179	2,084	17,355	323	2,549	17,260		
Wild Horse	13,467	7,417	320	138	10,646	10,435	254	129	12,568	8,102	331	12,511	8,662		
Intrastate/Fed.	7	32	0	0	6	33	0	1	8	32	0	7	33		
COUNTY TOTAL	224,883	296,651	8,166	4,435	167,532	359,739	6,543	4,528	203,000	314,173	9,306	213,914	316,190		
STATE TOTAL	1,403,706	1,331,177	49,862	29,153	1,006,088	1,749,152	39,296	35,274	1,302,625	1,394,627	66,062	1,312,719	1,471,647		

2008 GENERAL ELECTION

MISSOURI CONSTITUTIONAL AMENDMENTS, PROPS

TOWNSHIP	Const Amend #1 English Official Lang.		Const Amend #4 Stormwater Control		Missouri Prop A Casinos/Gambling		Missouri Prop B Homecare Council		Missouri Prop C Renewable Energy	
	YES	NO	YES	NO	YES	NO	YES	NO	YES	NO
Airport	13,113	2,465	8,007	6,586	9,559	6,339	12,707	2,908	9,905	5,128
Bonhomme	17,404	5,096	12,750	8,021	10,190	12,473	16,029	6,185	14,864	6,889
Chesterfield	19,123	3,455	12,040	8,645	10,956	11,705	14,834	7,336	13,432	8,198
Clayton	15,584	5,932	12,707	6,974	10,713	10,975	15,620	5,676	14,717	6,031
Concord	16,601	2,934	10,454	7,714	10,125	9,677	14,224	5,119	12,209	6,560
Creve Coeur	14,683	4,817	11,480	6,339	10,298	9,422	14,979	4,338	13,547	5,224
Ferguson	13,021	2,735	8,198	6,836	10,491	5,823	13,810	2,298	9,972	5,436
Florissant	16,136	2,902	10,403	7,553	11,286	8,257	15,553	3,630	12,396	6,074
Gravois	16,073	3,466	10,709	7,427	9,371	10,340	14,241	5,096	12,485	6,362
Hadley	10,366	7,501	10,271	5,519	9,081	8,991	14,071	3,507	14,144	3,482
Jefferson	15,611	6,152	12,982	6,960	9,771	12,135	15,964	5,531	15,190	5,901
Lafayette	16,206	3,253	10,905	7,108	8,822	10,701	13,023	6,156	11,608	7,104
Lemay	12,823	1,964	8,033	5,723	8,610	6,359	11,358	3,288	9,401	4,724
Lewis & Clark	16,676	2,792	10,422	7,920	11,426	8,460	15,680	3,858	12,378	6,521
Maryland Hts.	16,003	3,702	11,068	7,047	10,040	9,844	14,201	5,273	12,673	6,283
Meramec	17,747	2,710	11,165	7,617	10,810	9,826	14,249	5,834	12,662	6,934
Midland	12,886	2,417	7,953	6,367	9,001	6,506	12,127	3,167	9,759	4,967
Missouri River	17,194	4,169	12,297	7,465	9,899	11,505	14,008	7,040	13,090	7,505
Normandy	11,379	2,789	7,423	6,045	9,984	4,824	12,825	1,851	9,164	4,660
Norwood	12,082	2,417	7,670	6,264	10,430	4,648	13,105	1,817	9,231	4,974
Northwest	14,290	2,235	9,006	6,392	9,344	7,482	12,823	3,634	10,506	5,447
Oakville	19,098	2,693	11,374	8,851	11,567	10,429	15,103	6,305	12,994	7,876
Queeny	16,338	3,269	11,030	7,075	9,975	9,753	13,880	5,365	12,550	6,273
St. Ferdinand	12,338	2,338	7,650	6,498	10,631	4,714	13,008	2,083	9,299	5,128
Spanish Lake	15,649	3,054	9,844	8,092	12,113	7,271	16,136	2,968	11,645	6,694
Tesson Ferry	18,356	2,849	11,463	8,304	10,922	10,539	14,749	6,173	12,735	7,644
University	13,999	4,898	10,377	7,285	12,142	7,348	16,533	2,618	12,872	5,461
Wild Horse	18,542	2,919	11,588	8,130	10,661	10,967	14,758	6,351	13,097	7,479
Intrastate/Fed.	31	7	22	12	27	12	32	7	33	5
COUNTY TOTAL	429,352	97,930	289,291	200,769	288,245	247,325	399,630	125,412	338,558	170,964
STATE TOTAL	2,407,536	381,874	1,494,107	1,088,728	1,578,674	1,231,892	2,077,831	683,137	1,777,500	914,332

2008 GENERAL ELECTION ST. LOUIS COUNTY PROPS & PROVISIONAL BALLOTS

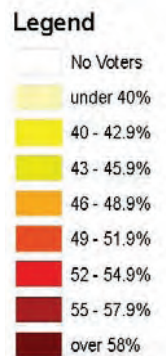
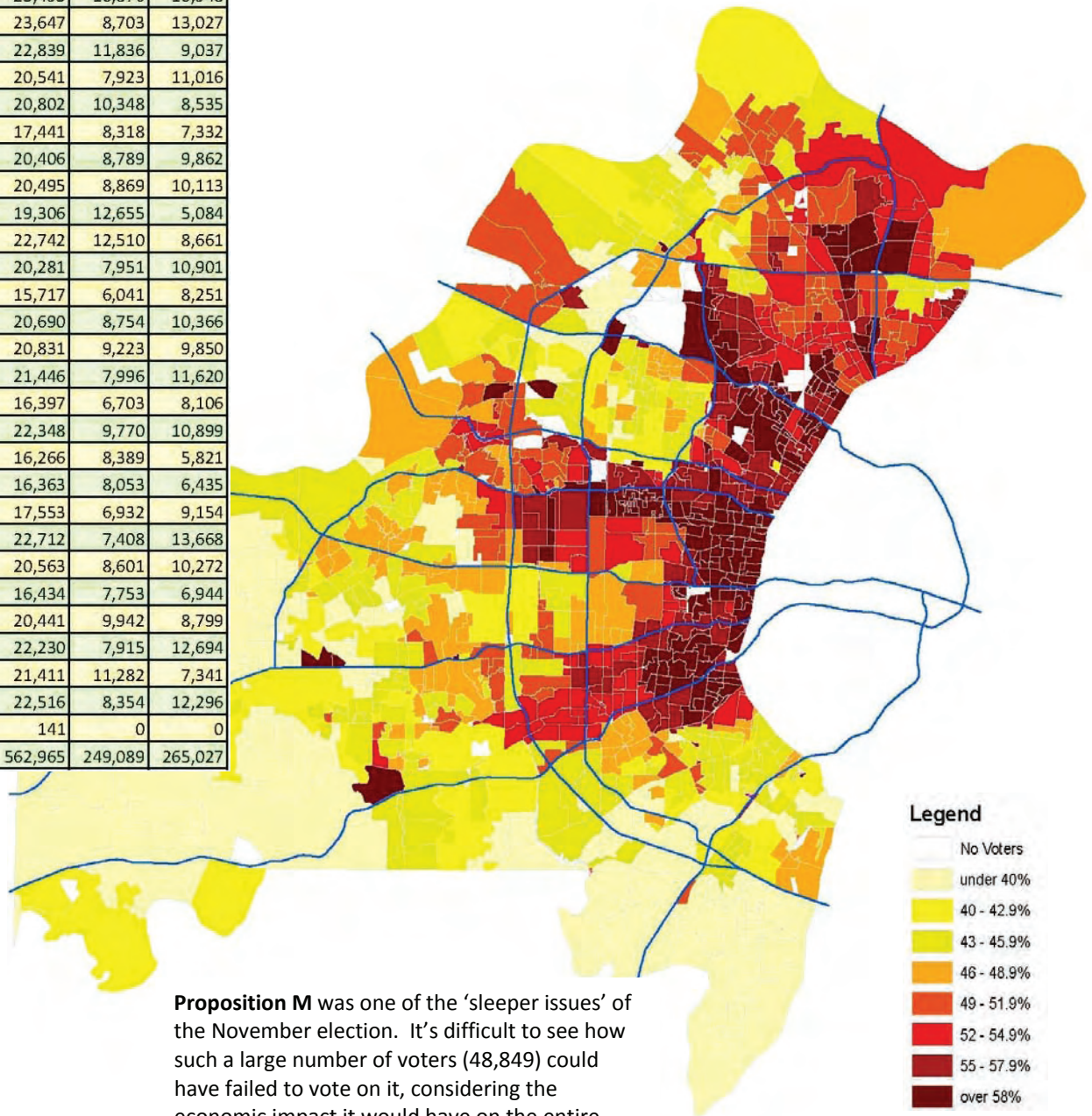
TOWNSHIP	St. Louis Co. Prop C Charter Commission		St. Louis Co. Prop 1 Childrens Service Fund		St. Louis Co. Prop I Buildings & Facilities		St. Louis Co. Prop M METRO		St. Louis Co. Prop H Use Tax		Provisional Ballots	
	YES	NO	YES	NO	YES	NO	YES	NO	YES	NO	Applied	Approved
Airport	6,553	7,420	9,874	5,250	6,906	7,816	7,195	7,995	7,070	7,893	81	15
Bonhomme	8,270	11,423	12,645	9,107	10,907	10,203	10,876	10,948	8,985	12,426	41	15
Chesterfield	7,932	11,724	10,715	10,953	9,578	11,558	8,703	13,027	7,326	14,119	64	31
Clayton	8,606	9,885	12,974	7,776	11,308	8,794	11,836	9,037	9,242	11,074	75	33
Concord	7,143	10,284	10,518	8,353	8,618	9,829	7,923	11,016	7,552	11,027	77	33
Creve Coeur	8,216	8,681	12,324	6,516	10,500	7,686	10,348	8,535	8,569	9,884	75	23
Ferguson	7,644	6,924	11,677	4,004	8,235	6,992	8,318	7,332	8,165	7,283	118	27
Florissant	8,133	9,046	12,275	6,402	9,098	9,073	8,789	9,862	8,780	9,654	76	17
Gravois	7,335	10,109	10,804	8,052	8,766	9,638	8,869	10,113	7,779	10,806	82	26
Hadley	7,774	7,018	12,354	4,840	9,695	6,503	12,655	5,084	9,041	7,563	98	30
Jefferson	8,514	10,312	13,484	7,600	11,452	8,871	12,510	8,661	9,881	10,777	53	22
Lafayette	6,767	10,333	9,791	9,004	8,699	9,642	7,951	10,901	6,752	11,845	44	19
Lemay	5,712	7,459	8,261	5,934	6,470	7,423	6,041	8,251	6,071	7,912	64	21
Lewis & Clark	8,236	9,429	12,120	6,962	9,323	9,309	8,754	10,366	8,619	10,110	63	20
Maryland Hts.	7,267	9,911	11,055	7,928	9,465	8,955	9,223	9,850	7,701	10,928	78	38
Meramec	7,268	10,442	10,338	9,255	8,766	10,360	7,996	11,620	7,338	12,021	77	25
Midland	6,105	7,507	9,178	5,582	6,311	8,068	6,703	8,106	6,524	8,031	58	19
Missouri River	7,733	11,114	11,011	9,598	10,369	9,726	9,770	10,899	7,815	12,516	52	19
Normandy	7,349	5,777	11,136	3,032	7,961	5,779	8,389	5,821	8,062	5,929	103	35
Norwood	7,677	5,943	11,356	3,083	8,113	5,993	8,053	6,435	8,135	6,074	80	37
Northwest	6,710	8,061	9,631	6,377	7,413	8,192	6,932	9,154	6,798	8,910	65	22
Oakville	7,309	12,098	10,727	10,250	9,207	11,300	7,408	13,668	7,778	12,860	56	14
Queeny	7,146	10,015	10,561	8,242	8,923	9,398	8,601	10,272	7,734	10,857	59	21
St. Ferdinand	7,378	6,411	10,929	3,726	7,993	6,349	7,753	6,944	7,884	6,673	154	48
Spanish Lake	8,879	8,454	13,549	5,142	10,184	8,059	9,942	8,799	9,672	8,836	90	23
Tesson Ferry	7,534	11,492	10,538	9,967	9,258	10,854	7,915	12,694	7,690	12,469	65	14
University	9,400	7,552	14,579	4,006	10,531	7,325	11,282	7,341	10,355	7,908	83	25
Wild Horse	7,787	10,886	10,674	9,953	8,919	11,135	8,354	12,296	7,550	12,889	18	8
Intrastate/Fed.	0	0	0	0	0	0	0	0	0	0	0	0
COUNTY TOTAL	212,377	255,710	315,078	196,894	252,968	244,830	249,089	265,027	224,868	279,274	2,049	680

November 2008 General Election



Proposition M-Metro

TOWNSHIP	Ballots Cast	Prop M METRO	
		YES	NO
Airport	16,913	7,195	7,995
Bonhomme	23,493	10,876	10,948
Chesterfield	23,647	8,703	13,027
Clayton	22,839	11,836	9,037
Concord	20,541	7,923	11,016
Creve Coeur	20,802	10,348	8,535
Ferguson	17,441	8,318	7,332
Florissant	20,406	8,789	9,862
Gravois	20,495	8,869	10,113
Hadley	19,306	12,655	5,084
Jefferson	22,742	12,510	8,661
Lafayette	20,281	7,951	10,901
Lemay	15,717	6,041	8,251
Lewis & Clark	20,690	8,754	10,366
Maryland Hts.	20,831	9,223	9,850
Meramec	21,446	7,996	11,620
Midland	16,397	6,703	8,106
Missouri River	22,348	9,770	10,899
Normandy	16,266	8,389	5,821
Norwood	16,363	8,053	6,435
Northwest	17,553	6,932	9,154
Oakville	22,712	7,408	13,668
Queeny	20,563	8,601	10,272
St. Ferdinand	16,434	7,753	6,944
Spanish Lake	20,441	9,942	8,799
Tesson Ferry	22,230	7,915	12,694
University	21,411	11,282	7,341
Wild Horse	22,516	8,354	12,296
Intrastate/Fed.	141	0	0
COUNTY TOTAL	562,965	249,089	265,027



Percent voting in favor of the proposition

Proposition M was one of the ‘sleeper issues’ of the November election. It’s difficult to see how such a large number of voters (48,849) could have failed to vote on it, considering the economic impact it would have on the entire region.

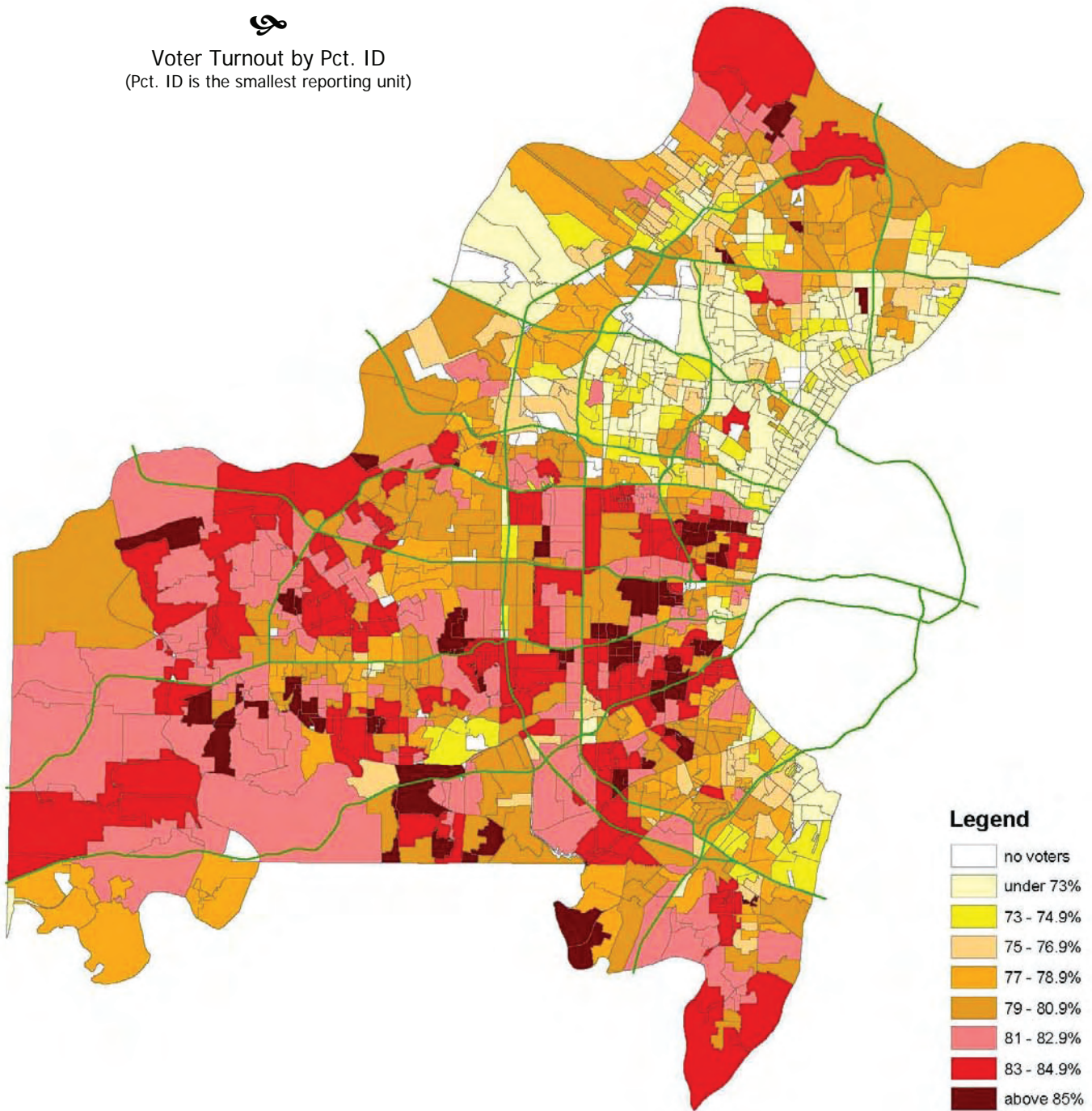
Tip O’Neill’s often quoted maxim about all politics being local holds true only if our ‘politics’ comes in more manageable bites. Nov. 4 was a tsunami and the electorate was overwhelmed by the wave. In the public eye, Metro has become synonymous with light rail, leaving public bus service out of the equation.

The undervote of Prop. M was relatively consistent throughout the County, with 8.7% of the electorate passing up a chance to be heard.

November 2008 General Election

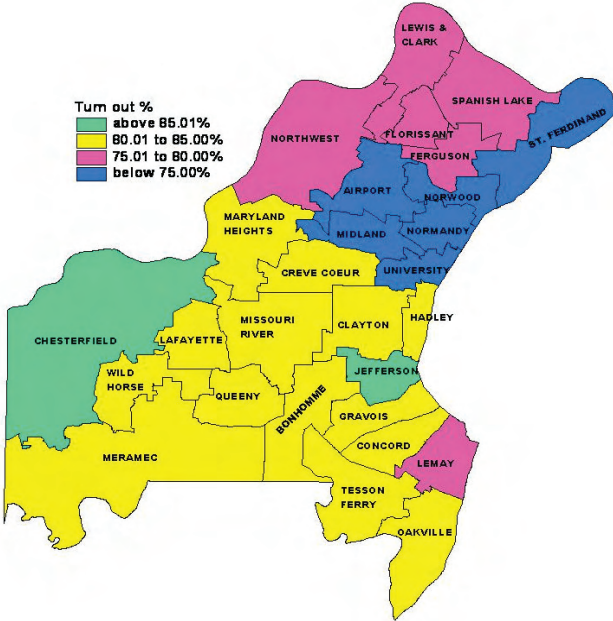


Voter Turnout by Pct. ID
(Pct. ID is the smallest reporting unit)

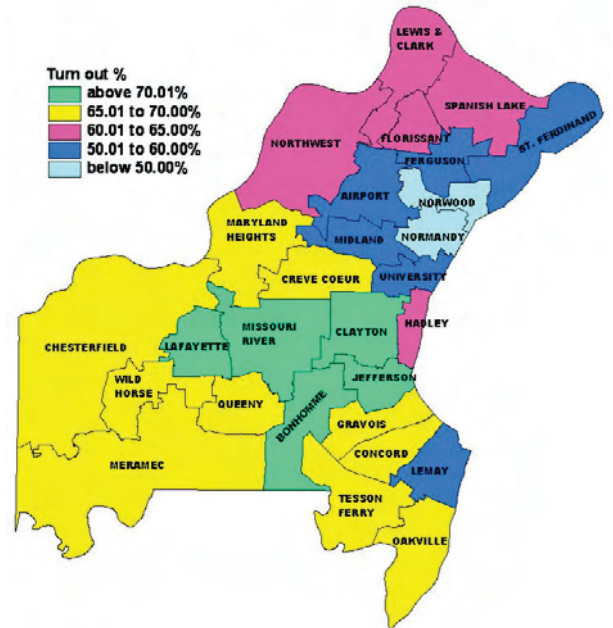


GENERAL ELECTION VOTER TURNOUTS: 2004, 2006, 2008

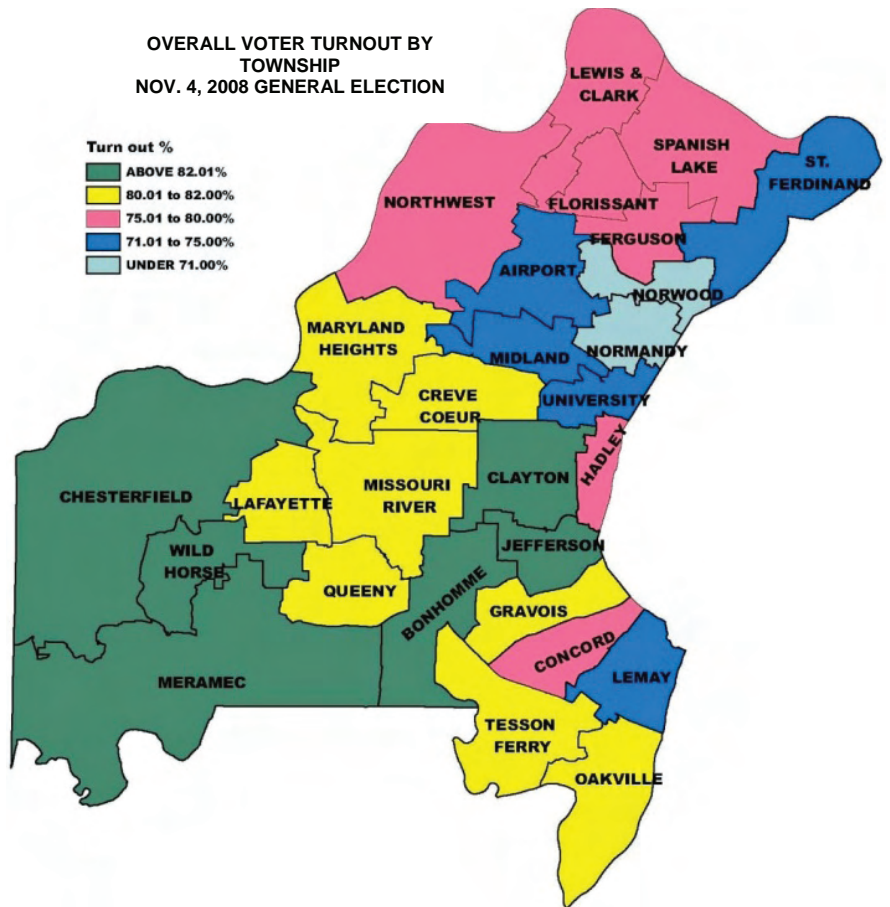
OVERALL VOTER TURNOUT BY
TOWNSHIP
NOV. 2, 2004 GENERAL ELECTION



OVERALL VOTER TURNOUT BY
TOWNSHIP
NOV. 7, 2006 GENERAL ELECTION



OVERALL VOTER TURNOUT BY
TOWNSHIP
NOV. 4, 2008 GENERAL ELECTION

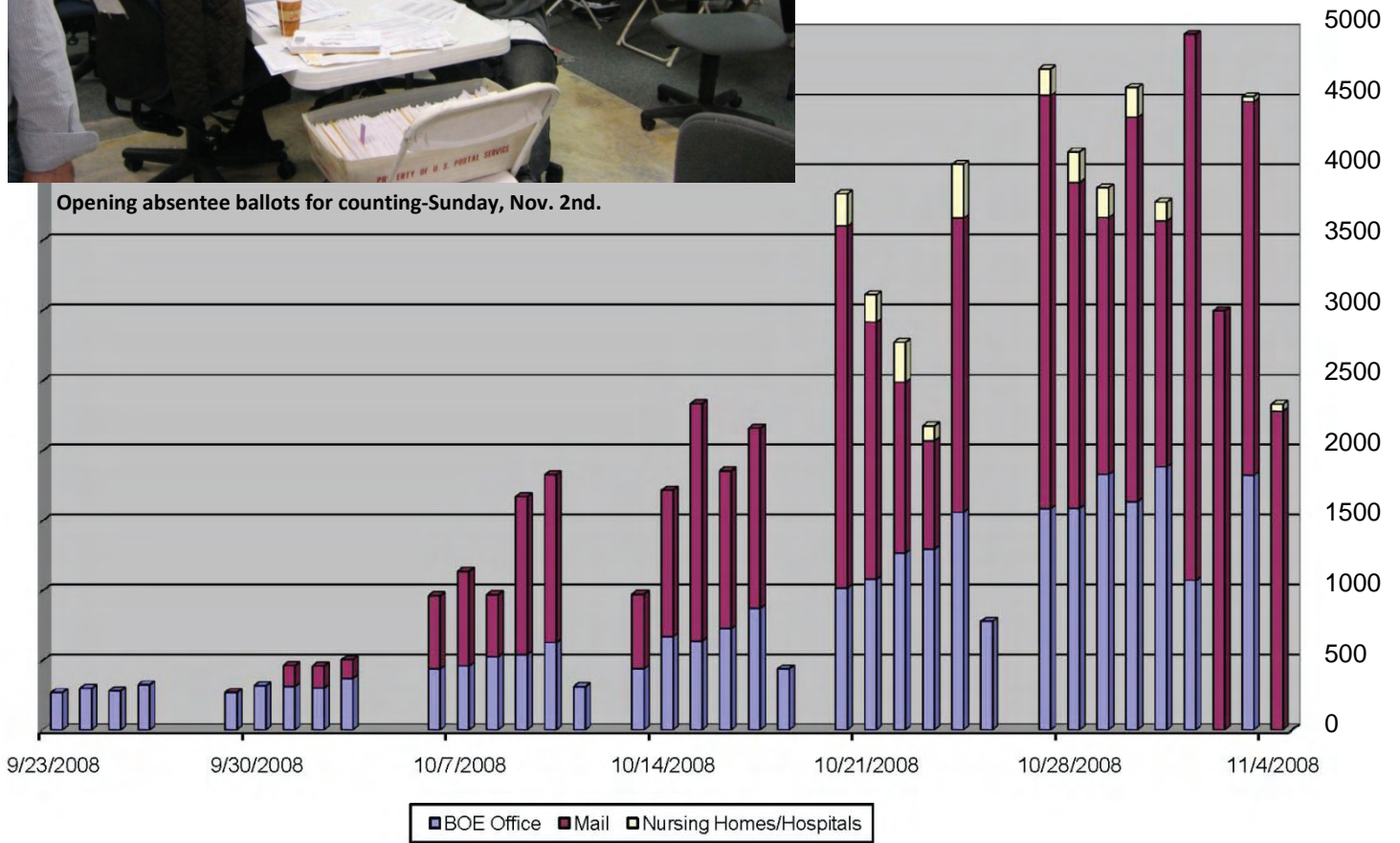


Voting patterns remain remarkably consistent from election-to-election, as these three maps indicate. Those townships voting heavier than the rest in 2004 and 2006 continued to do the same in 2008. Likewise for lower turnout areas.



November 2008 Presidential Election Absentee Ballots Processed by Day

Opening absentee ballots for counting-Sunday, Nov. 2nd.

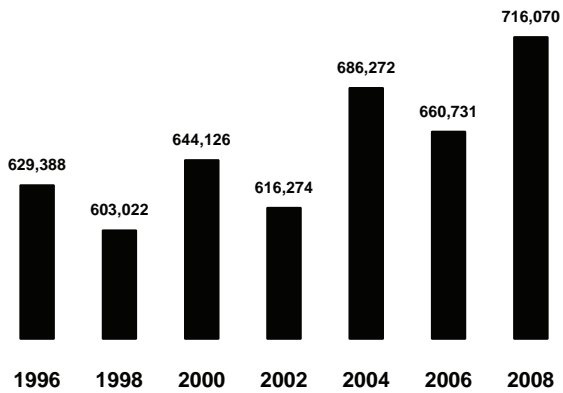


Date	9/23	9/24	9/25	9/26	9/29	9/30	10/1	10/2	10/3	10/6	10/7	10/8	10/9	10/10	10/11	10/13	10/14	10/15
BOE Office	273	303	285	328	273	321	317	305	374	442	464	529	544	630	315	443	671	641
Mail					1		149	158	134	524	675	444	1129	1200		532	1048	1697
Nursing Homes & Hospitals																		

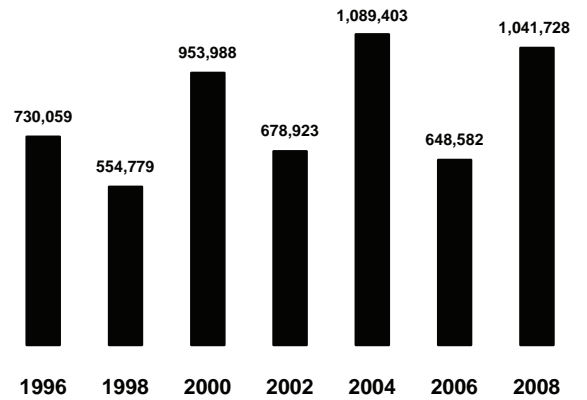
Date	10/16	10/17	10/18	10/20	10/21	10/22	10/23	10/24	10/25	10/27	10/28	10/29	10/30	10/31	11/1	11/2	11/3	11/4
BOE Office	729	875	442	1021	1084	1269	1299	1562	782	1587	1589	1832	1637	1887	1075	1825		
Mail	1128	1288		2584	1834	1223	774	2099		2952	2327	1834	2745	1755	3900	3000	2670	2284
Nursing Homes & Hospitals				231	196	279	106	385		189	219	212	212	135			35	50

BY THE NUMBERS: Election costs, registered voters, ballots cast, absentee, etc.

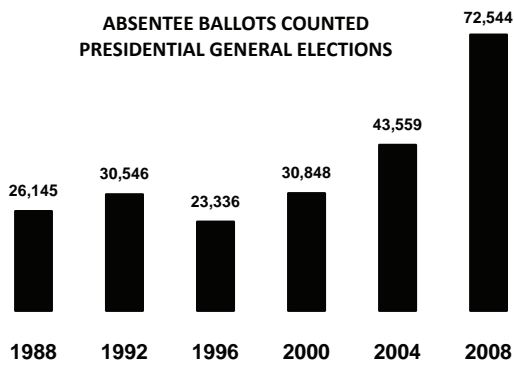
**Registered Voters
General Election Years Only**



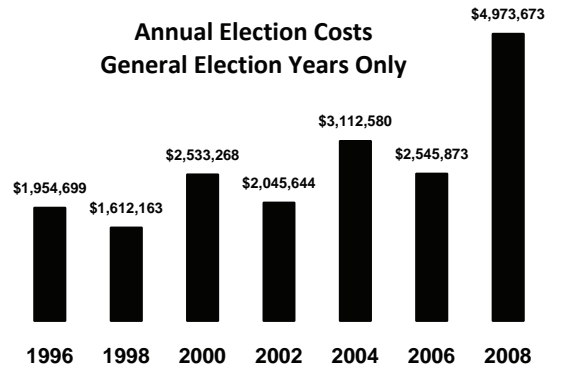
**Total Ballots Cast
General Election Years Only**



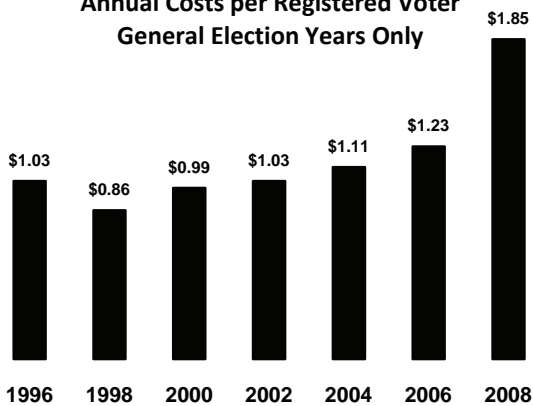
**ABSENTEE BALLOTS COUNTED
PRESIDENTIAL GENERAL ELECTIONS**



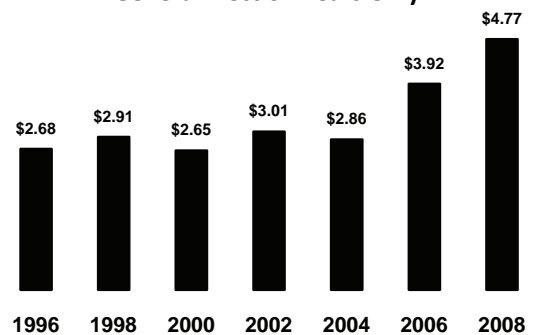
**Annual Election Costs
General Election Years Only**



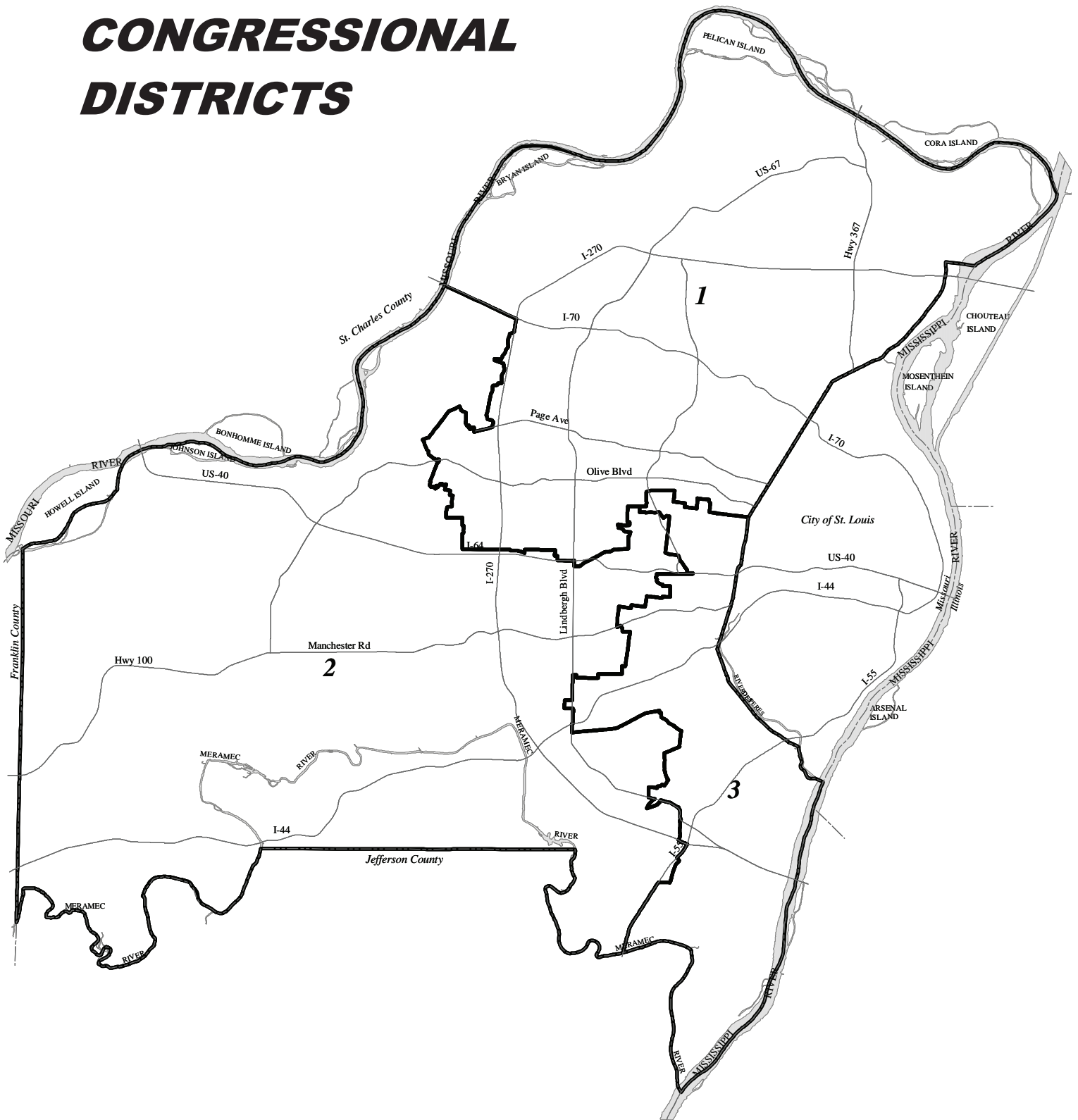
**Annual Costs per Registered Voter
General Election Years Only**



**Annual Costs per Ballot Cast
General Election Years Only**



CONGRESSIONAL DISTRICTS



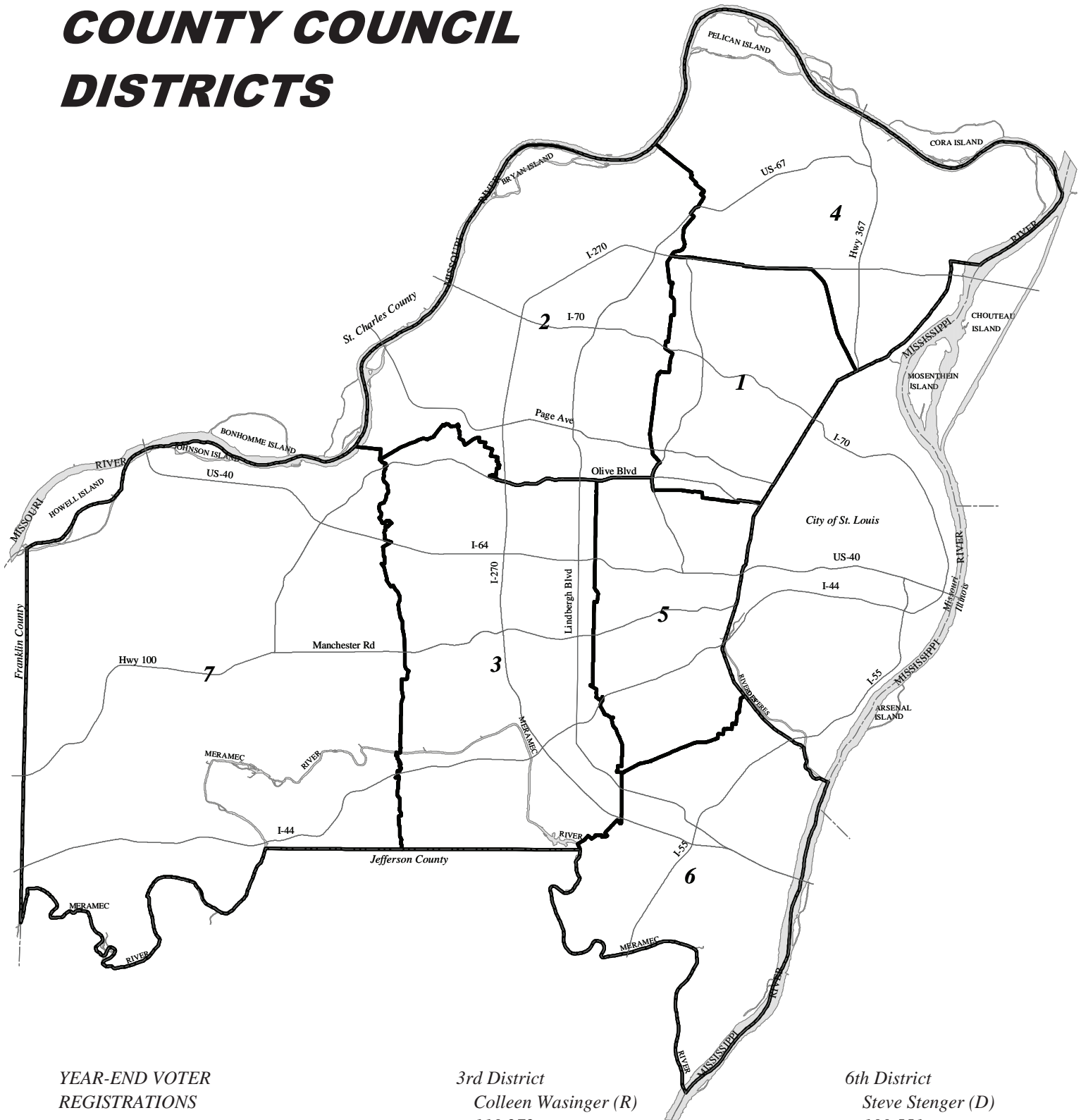
YEAR-END VOTER REGISTRATIONS

1st Dist. (St. Louis Co. only)
 William Lacy Clay (D)
 304,185

2nd Dist. (St. Louis Co. only)
 Todd Akin (R)
 249,861

3rd Dist. (St. Louis Co. only)
 Russ Carnahan (D)
 153,666

COUNTY COUNCIL DISTRICTS



**YEAR-END VOTER
REGISTRATIONS**

*1st District
Hazel Erby (D)
95,833*

*2nd District
Kathleen Burkett (D)
90,350*

*3rd District
Colleen Wasinger (R)
110,272*

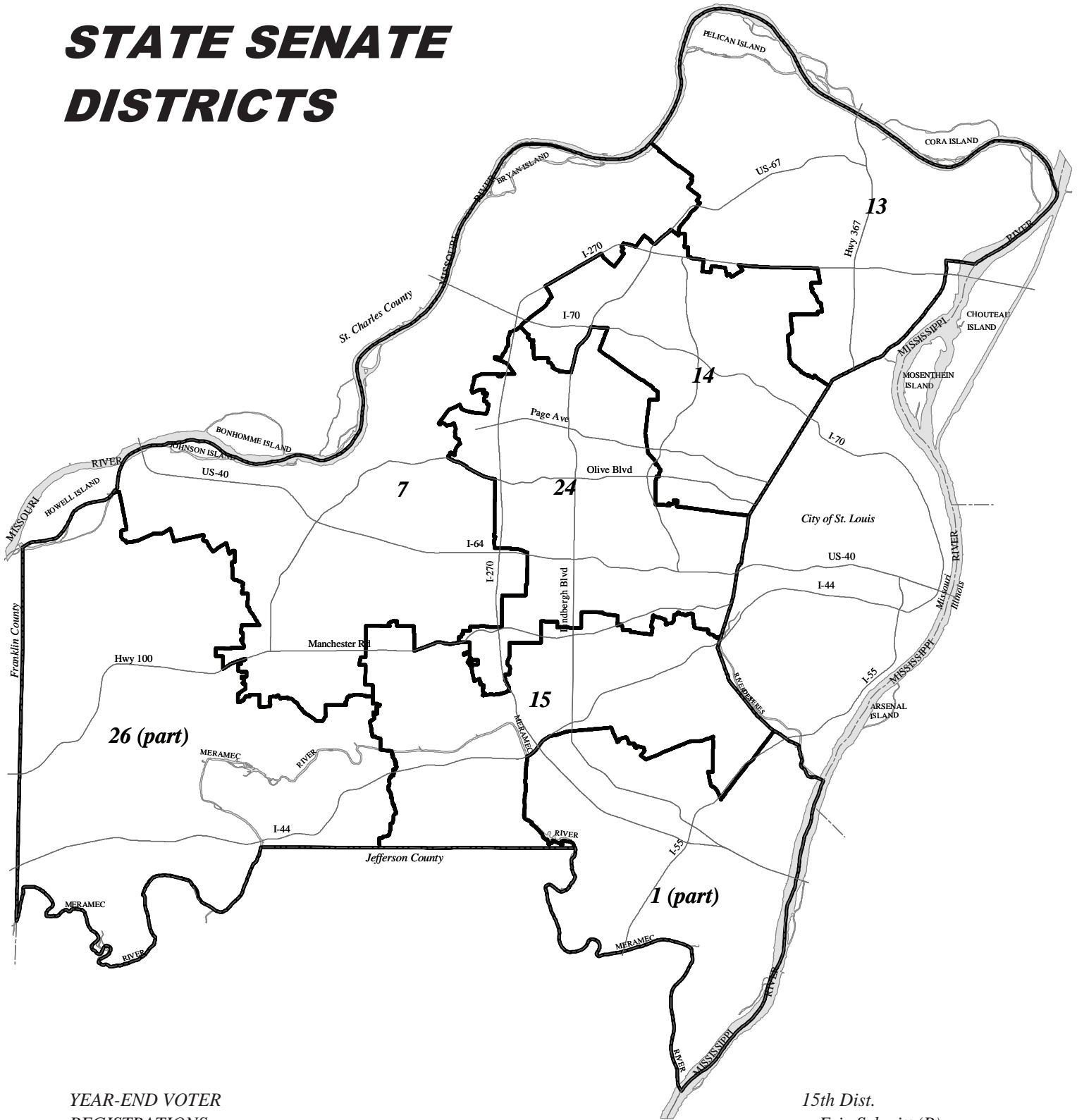
*4th District
Mike O'Mara (D)
98,898*

*5th District
Barbara Fraser (D)
105,325*

*6th District
Steve Stenger (D)
100,551*

*7th District
Gregory F. Quinn (R)
106,483*

STATE SENATE DISTRICTS



YEAR-END VOTER REGISTRATIONS

1st Dist. (St. Louis Co. only)

Jim Lembke (R)

99,523

7th Dist.

Jane Cunningham (R)

117,009

13th Dist.

Tim Green (D)

110,293

14th Dist.

Rita H. Days (D)

106,763

15th Dist.

Eric Schmitt (R)

121,313

24th Dist.

Joan Bray (D)

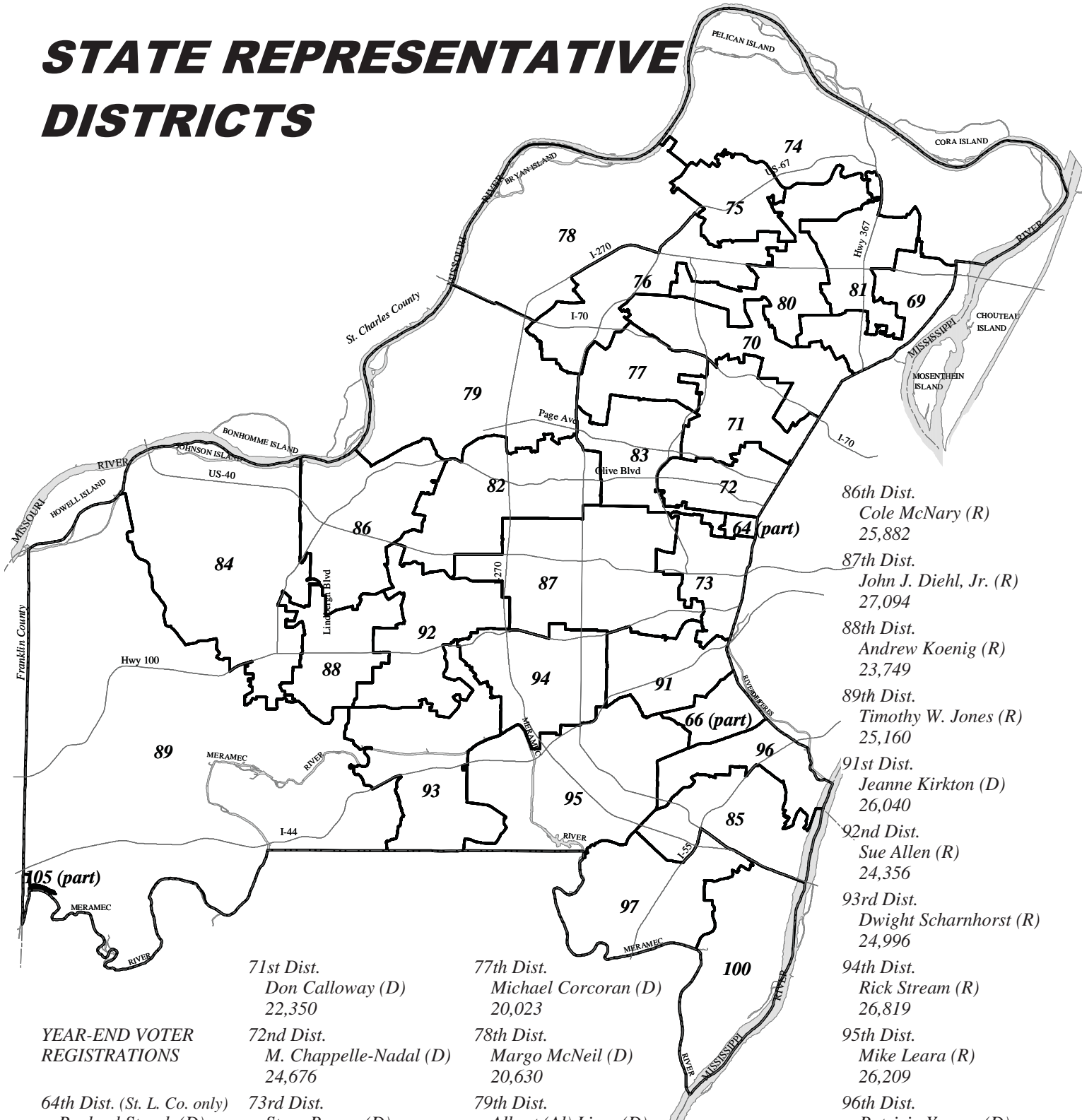
116,187

26th Dist. (St. Louis Co. only)

John E. Griesheimer (R)

36,624

STATE REPRESENTATIVE DISTRICTS



- 86th Dist.
Cole McNary (R)
25,882
- 87th Dist.
John J. Diehl, Jr. (R)
27,094
- 88th Dist.
Andrew Koenig (R)
23,749
- 89th Dist.
Timothy W. Jones (R)
25,160
- 91st Dist.
Jeanne Kirkton (D)
26,040
- 92nd Dist.
Sue Allen (R)
24,356
- 93rd Dist.
Dwight Scharnhorst (R)
24,996
- 94th Dist.
Rick Stream (R)
26,819
- 95th Dist.
Mike Leara (R)
26,209
- 96th Dist.
Patricia Yaeger (D)
20,928
- 97th Dist.
Walt Bivins (R)
25,156
- 100th Dist.
Sue Schoemehl (D)
24,814
- 105th Dist. (St. L. Co. only)
Michael Frame (D)
9

- 71st Dist.
Don Calloway (D)
22,350
- 72nd Dist.
M. Chappelle-Nadal (D)
24,676
- 73rd Dist.
Steve Brown (D)
25,105
- 74th Dist.
Steve Webb (D)
25,513
- 75th Dist.
Bert Atkins (D)
22,931
- 76th Dist.
Michael Spreng (D)
21,319

- 77th Dist.
Michael Corcoran (D)
20,023
- 78th Dist.
Margo McNeil (D)
20,630
- 79th Dist.
Albert (Al) Liese (D)
22,719
- 80th Dist.
Ted Hoskins (D)
23,586
- 81st Dist.
Rochelle Gray (D)
22,636
- 82nd Dist.
Jill Schupp (D)
25,034

- 83rd Dist.
Jake Zimmerman (D)
23,234
- 84th Dist.
Allen Icet (R)
25,863
- 85th Dist.
Vicki Englund (D)
23,151

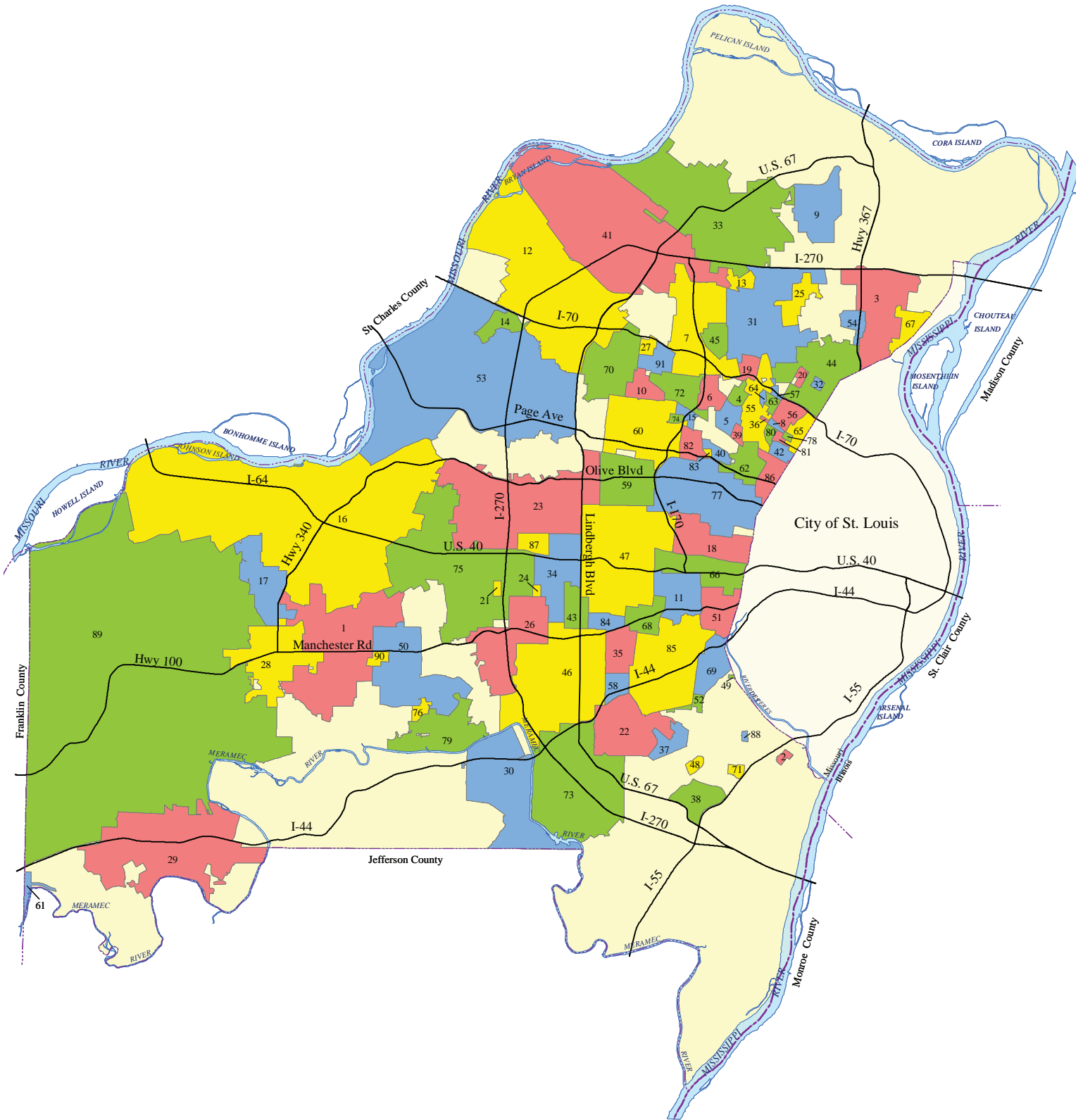
YEAR-END VOTER REGISTRATIONS

- 64th Dist. (St. L. Co. only)
Rachael Storch (D)
3,790
- 66th Dist. (St. L. Co. only)
Michael Vogt (D)
10,595
- 69th Dist.
Gina Walsh (D)
20,271
- 70th Dist.
Sharon L. Pace (D)
23,074

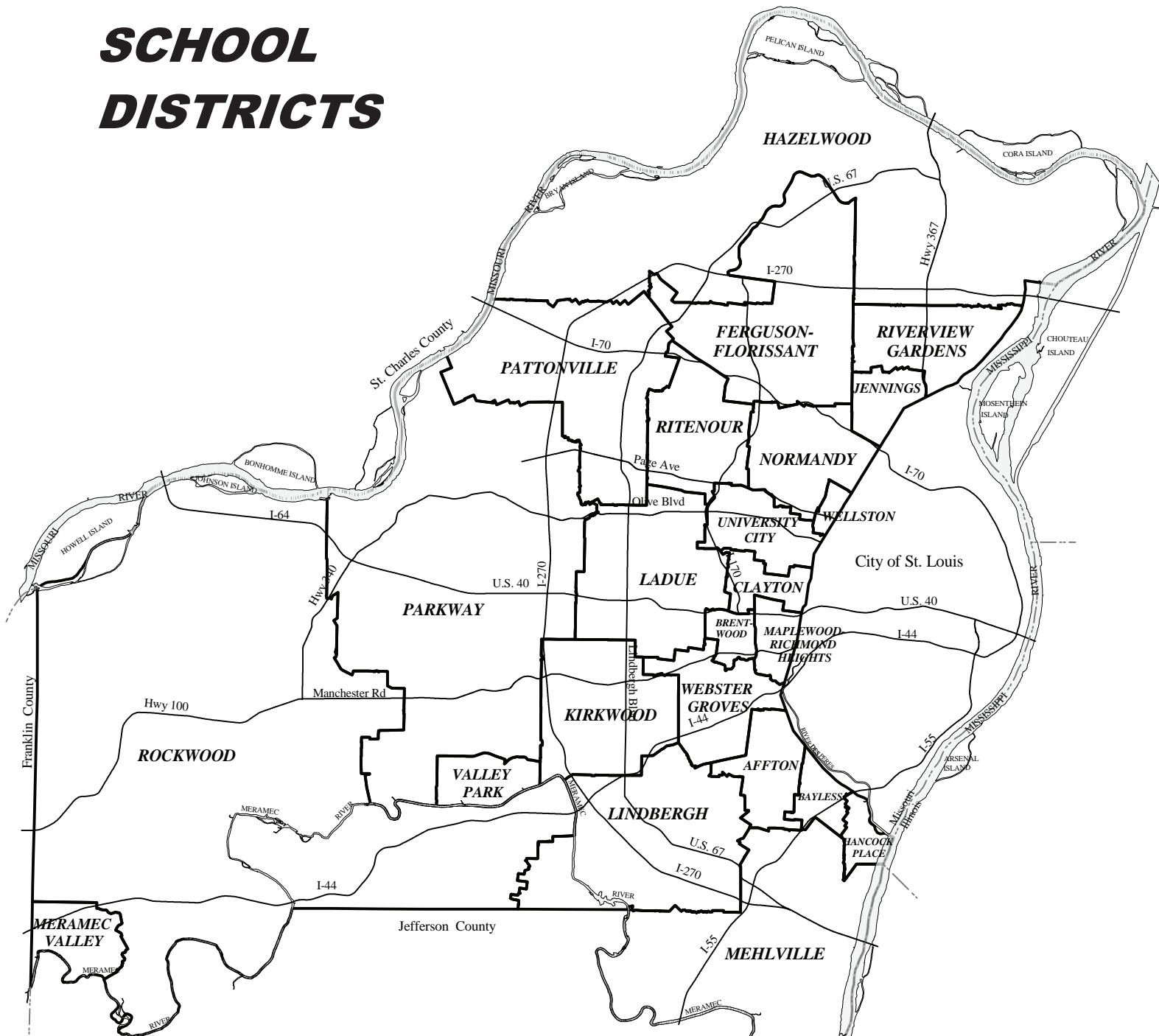
2008 YEAR-END MUNICIPAL VOTER REGISTRATIONS

1. Ballwin	21,863	33. Florissant	35,724	65. Pine Lawn	2,863
2. Bella Villa	491	34. Frontenac	2,948	66. Richmond Heights	6,807
3. Bellefontaine Nbrs.	7,738	35. Glendale	4,621	67. Riverview	1,677
4. Bellerive Acres	179	36. Glen Echo Park	133	68. Rock Hill	3,559
5. Bel-Nor	1,230	37. Grantwood Village	707	69. Shrewsbury	4,596
6. Bel-Ridge	1,767	38. Green Park	1,838	70. St. Ann	8,220
7. Berkeley	6,775	39. Greendale	573	71. St. George	881
8. Beverly Hills	472	40. Hanley Hills	1,560	72. St. John	4,174
9. Black Jack	5,099	41. Hazelwood	17,101	73. Sunset Hills	6,642
10. Breckenridge Hills	2,516	42. Hillsdale	1,116	74. Sycamore Hills	500
11. Brentwood	5,723	43. Huntleigh	288	75. Town & Country	8,325
12. Bridgeton	7,920	44. Jennings	10,674	76. Twin Oaks	284
13. Calverton Park	888	45. Kinloch	289	77. University City	28,167
14. Champ	11	46. Kirkwood	21,553	78. Uplands Park	404
15. Charlack	798	47. Ladue	7,036	79. Valley Park	4,036
16. Chesterfield	35,351	48. Lakeshire	962	80. Velda City	1,201
17. Clarkson Valley	2,064	49. MacKenzie	85	81. Velda Village Hills	919
18. Clayton	10,594	50. Manchester	13,050	82. Vinita Park	1,296
19. Cool Valley	880	51. Maplewood	5,611	83. Vinita Terrace	200
20. Country Club Hills	878	52. Marlborough	1,081	84. Warson Woods	1,577
21. Country Life Acres	83	53. Maryland Heights	16,814	85. Webster Groves	17,690
22. Crestwood	9,370	54. Moline Acres	1,903	86. Wellston	1,777
23. Creve Coeur	13,019	55. Normandy	2,983	87. Westwood	253
24. Crystal Lake Park	387	56. Northwoods	3,561	88. Wilbur Park	331
25. Dellwood	3,457	57. Norwood Court	536	89. Wildwood	24,519
26. Des Peres	6,876	58. Oakland	997	90. Winchester	985
27. Edmundson	458	59. Olivette	5,711	91. Woodson Terrace	2,479
28. Ellisville	6,683	60. Overland	10,516	Total Incorporated	486,151
29. Eureka	6,404	61. Pacific (<i>St. Louis Co. only</i>)	9	68.7% of St. Louis Co.'s Registered Voters	
30. Fenton	3,243	62. Pagedale	2,657	Total Unincorporated	221,561
31. Ferguson	14,102	63. Pasadena Hills	821	31.3% of St. Louis Co.'s Registered Voters	
32. Flordell Hills	632	64. Pasadena Park	380		

MUNICIPALITIES



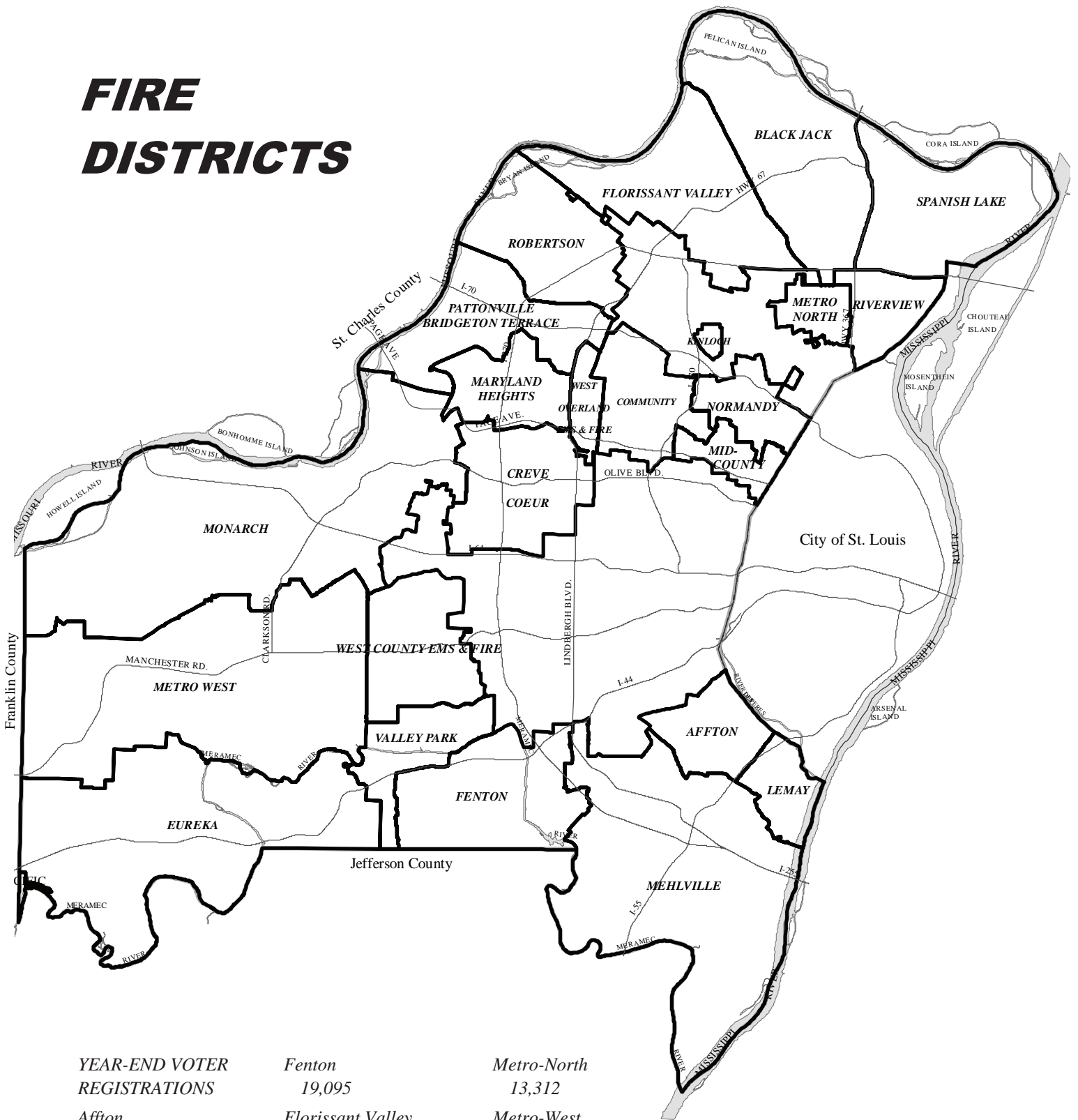
SCHOOL DISTRICTS



YEAR-END VOTER REGISTRATIONS

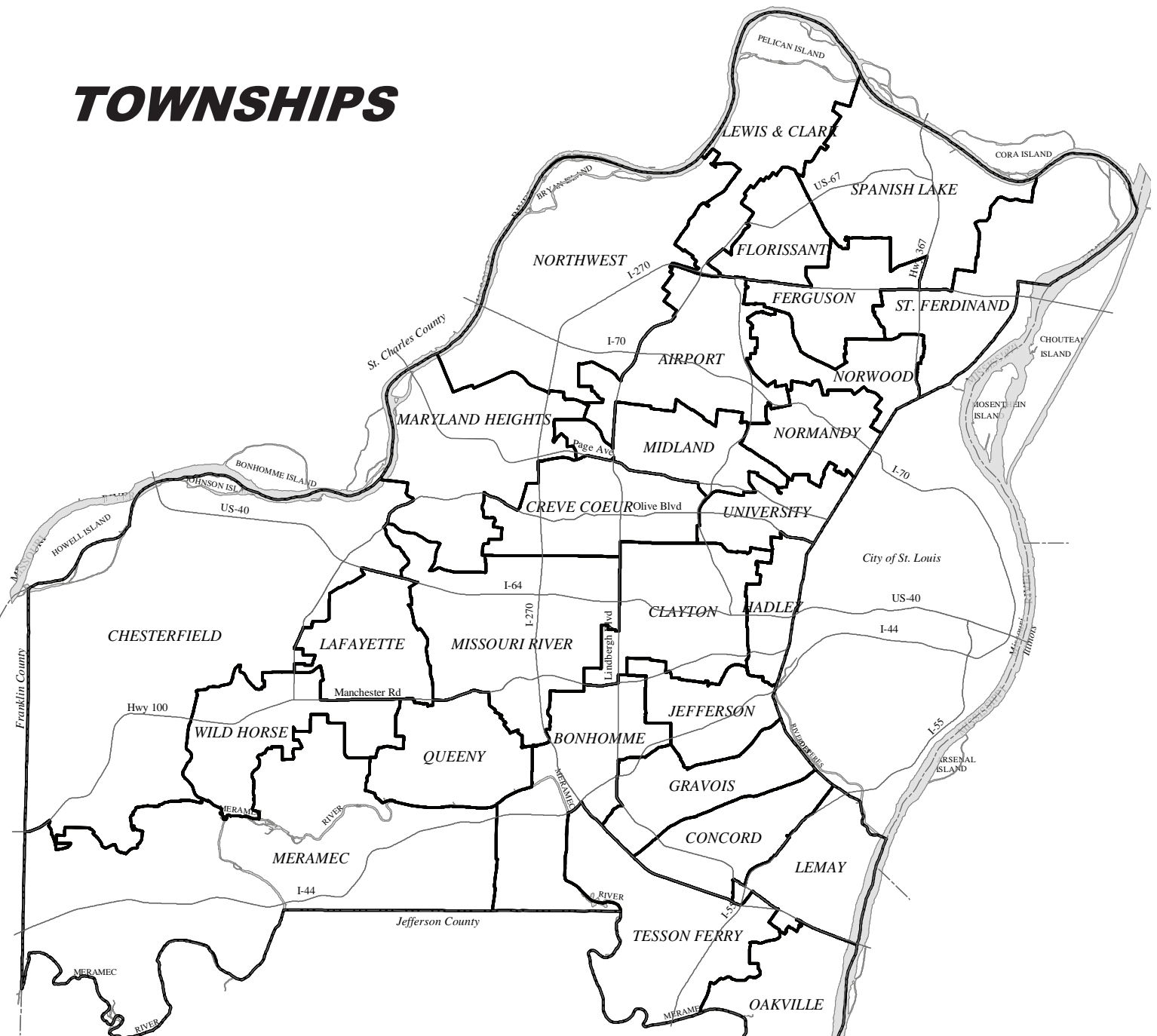
<i>Affton</i>	<i>Hancock Place</i>	<i>Maplewood-Richmond Heights</i>	
17,951	4,849	10,297	
<i>Bayless</i>	<i>Hazelwood</i>	<i>Mehlville</i>	
7,946	82,921	65,977	
<i>Brentwood</i>	<i>Jennings</i>	<i>Meramec Valley (St. Louis Co. only)</i>	<i>University City</i>
5,867	12,290	77	28,925
<i>Clayton</i>	<i>Kirkwood</i>	<i>Normandy</i>	<i>Ritenour</i>
11,879	31,571	26,203	26,965
<i>Ferguson</i>	<i>Ladue</i>	<i>Parkway</i>	<i>Riverview Gardens</i>
48,773	20,450	101,514	26,930
	<i>Lindbergh</i>	<i>Pattonville</i>	<i>Rockwood (St. Louis Co. only)</i>
	36,337	29,066	78,695
			<i>Wellston</i>
			2,127

FIRE DISTRICTS



<i>YEAR-END VOTER REGISTRATIONS</i>	<i>Fenton</i> 19,095	<i>Metro-North</i> 13,312		
<i>Affton</i> 23,789	<i>Florissant Valley</i> 50,311	<i>Metro-West</i> 53,600		
<i>Black Jack</i> 33,839	<i>Kinloch</i> 289	<i>Mid-County</i> 9,283	<i>Pattonville-Bridgeton Ter.</i> 9,441	
<i>Community</i> 28,507	<i>Lemay</i> 10,497	<i>Monarch</i> 44,078	<i>Riverview</i> 12,951	<i>Valley Park</i> 7,998
<i>Creve Coeur</i> 25,337	<i>Maryland Heights</i> 13,668	<i>Northeast Amb. & Fire</i> 20,990	<i>Robertson</i> 3,537	<i>West County EMS & Fire</i> 25,914
<i>Eureka (St. L. Co. only)</i> 8,217	<i>Mehlville</i> 82,515	<i>Pacific (St. L. Co. only)</i> 9	<i>Spanish Lake</i> 12,530	<i>West Overland EMS & Fire</i> 4,745

TOWNSHIPS



	<i>Creve Coeur</i>	<i>Lemay</i>	
	25,933	21,367	
<i>YEAR-END VOTER REGISTRATIONS</i>	<i>Ferguson</i>	<i>Lewis & Clark</i>	<i>Queeny</i>
	24,622	26,234	25,391
<i>Airport</i>	<i>Florissant</i>	<i>Maryland Heights</i>	<i>St. Ferdinand</i>
22,258	24,393	24,411	22,395
<i>Bonhomme</i>	<i>Gravois</i>	<i>Meramec</i>	<i>Spanish Lake</i>
27,907	24,880	26,193	25,818
<i>Chesterfield</i>	<i>Hadley</i>	<i>Midland</i>	<i>Tesson Ferry</i>
27,491	25,169	22,024	27,921
<i>Clayton</i>	<i>Jefferson</i>	<i>Missouri River</i>	<i>University</i>
26,629	27,600	28,004	27,515
<i>Concord</i>	<i>Lafayette</i>	<i>Normandy</i>	<i>Wild Horse</i>
25,878	26,238	23,888	25,098
		<i>Northwest</i>	
		22,497	
		<i>Norwood</i>	
		22,993	
		<i>Oakville</i>	
		26,965	

ST. LOUIS COUNTY CENTRAL COMMITTEES

DEMOCRATIC

REPUBLICAN

LIBERTARIAN

AIRPORT

Marianne Solari	(314) 428-7283	Becky Buwalda	(314) 291-4483	Vacant
Michael Corcoran	(314) 427-1536	Bruce F. Buwalda	(314) 291-4483	Vacant

BONHOMME

Valery Starr	(314) 822-8731	Peggy Adams	(314) 821-4496	Vacant
Karl Unsworth	(314) 965-7660	Alan C. Wheeler	(314) 821-0132	John Olsen Unlisted

CHESTERFIELD

Sandra Riley	(636) 532-9021	Judy Hon	(636) 458-4506	Vacant
Steve Condren	(636) 458-7724	Norman Baxter	(636) 532-3949	Vacant

CLAYTON

Cindy Brown	(314) 647-5266	Maryann Rober	(314) 993-1990	Vacant
Art Martin	(314) 621-2626	John B. Lewis	(314) 993-1255	Matt Peters (314) 991-7774

CONCORD

Beth Maskow	(314) 849-0657	Catherine Enz	(314) 842-4418	Vacant
John Messmer	(314) 638-8180	Mike Leara	(314) 729-7200	Vacant

CREVE COEUR

Jennifer Page	(314) 989-9938	Jalesia McQueen-Gadberry	(314) 258-2900	Vacant
Burton Boxerman	(314) 994-9133	Neal Breitweiser	(314) 872-9382	Arnold J. Trembley (314) 567-0636

FERGUSON

Vacant		Vacant		Janice Stewart (314) 565-2405
Tom Sansevere	(314) 524-4331	James W. Knowles, III	(314) 521-1043	Vacant

FLORISSANT

Mary Elizabeth Dorsey	(314) 831-2134	Jacquelyn M. Thomas	(314) 921-0166	Eileen Reeder Unlisted
Bert Atkins	(314) 838-6209	Bryan Koen	(314) 972-0846	Christopher Braig (314) 830-2937

GRAVOIS

Lynn Larkin	(314) 346-1693	Katy Forand	(314) 849-5281	Lorna Crafton Unlisted
Michael Vogt	(314) 631-0828	John L. Winston	(314) 843-5072	Vacant

HADLEY

Susan Carlson	(314) 872-8420	Connie Berni	(314) 721-0001	Vacant
Nelson Mitten	(314) 644-0919	Daniel O'Sullivan	(314) 645-5550	Chris Graviss Unlisted

JEFFERSON

Marty Rulo	(314) 961-7789	Kathlyn Fares	(314) 968-1766	Vacant
Martin Walsh	(314) 822-9483	Richard J. Magee, Ch.	(314) 821-6802	Vacant

LAFAYETTE

Gulten Ilhan	(636) 532-5737	Mary Kay St. Onge	(636) 394-3258	Vacant
Robert Levine	(636) 394-4370	James L. Buckley, Jr.	(636) 527-7094	Vacant

LEMAY

Sally Hodges	(314) 894-8568	Angela Fiedler	(314) 894-2421	Vacant
Tom Organ	(314) 330-0635	Mark Fiedler	(314) 894-2421	Vacant

LEWIS & CLARK

Carol Stroker	(314) 895-1807	Rita K. Carlson	(314) 921-3910	Vacant
Clint Zweifel	(314) 972-1990	David A. Blanke	(314) 839-0484	Vacant

DEMOCRAT**REPUBLICAN****LIBERTARIAN****MARYLAND HEIGHTS**

Dale K. Steinberg (314) 469-1649
Al Liese (314) 434-0593

Ann Wittenberg (314) 878-3464
Thomas J. Wilsdon (314) 434-6872

Vacant
Caleb Bartlett Unlisted

MERAMEC

Vicki Biggs (636) 587-2272
Steven Biggs (636) 587-2272

Charlotte M. Fink (636) 227-7765
Scott Dickenson (636) 938-3265

Vacant
Ray Harbert (636) 227-6297

MIDLAND

Marilyn Strothcamp (314) 428-4557
Jeffrey O'Connell (314) 428-0978

Elizabeth May (314) 423-4913
Mark E. Hanses (314) 427-8981

Vacant
Vacant

MISSOURI RIVER

Asma Raza (314) 579-0632
Cecil Sharp (636) 391-0979

Mary Jane Jokerst (314) 993-8652
Allen D. Allred (314) 514-7425

Vacant
Vacant

NORMANDY

Rita H. Days (314) 385-9598
Charlie A. Dooley (314) 385-9148

Maggie Jost (314) 383-6278
Milton Schmidt (314) 383-4927

Tamara Millay (314) 721-3960
Tom Knapp, *Ch.* (314) 721-3960

NORTHWEST

Kathy Palladino (636) 537-4716
Matt Robinson, *Ch.* (314) 895-3910

Deann Deimeke (314) 298-0456
J.B. Richman (314) 739-0988

Sally Harris (314) 838-1776
Eric S. Harris (314) 838-1776

NORWOOD

Yolanda Henderson (314) 323-9077
Ted Hoskins (314) 524-6647

Catherine D. Scates (314) 395-4131
John W. Scates (314) 552-6511

Paula Benski (314) 868-8480
Don Benski (314) 868-8480

OAKVILLE

Ann Pluemer (314) 846-0970
Earl Blase (314) 846-1941

Celeste Witzel (314) 892-2812
Kurt D. Witzel (314) 892-2812

Vacant
Vacant

QUEENY

Loraine Miller (636) 391-9230
Kennard Curtis (636) 225-7227

Peggy Koch (636) 529-0640
Richard Buckley (636) 256-6749

Vacant
Steve Mosbacher (636) 519-8172

ST. FERDINAND

Shirley D. Paro (314) 868-8251
Jonathan Askins (314) 869-4662

Kenyota Dokes (314) 438-1015
Eugene Dokes (314) 438-1015

Julie Stone Unlisted
Theodis Brown, Sr. (314) 388-4478

SPANISH LAKE

Gwen Reed (314) 741-4738
Tony Weaver (314) 653-6300

Edna Ditto (314) 837-8968
Glenn Ditto (314) 837-8968

Lorraine Coleman (314) 438-9202
Jeff Coleman (314) 438-9202

TESSON FERRY

Jane Koeller (314) 416-0223
Bernie Ryan (314) 416-7149

Linda Boyer (314) 849-8497
John Judd (314) 416-4605

Vacant
Vacant

UNIVERSITY

Hazel M. Erby (314) 997-0692
James E. Cotter (314) 725-5921

Michelle Keener (314) 995-5387
Ted Engler (314) 997-5553

Vacant
Vacant

WILD HORSE

Vacant
Dennis Lavallee (636) 458-5900

Becky Howard (636) 527-9094
Tim Woerther (636) 458-3729

Vacant
Tom Boehm (636) 227-0663

DIRECTORS OF ELECTIONS

Judge Joseph A. Goeke, III-REP 615-1854 Joseph E. Donahue-DEM 615-1851

DEPUTY DIRECTORS

Charlene LaRosa-REP 615-1853 Mary Wall-DEM 615-1852

ADMINISTRATIVE ASSISTANTS TO THE DIRECTORS

Rosemarie Moss-REP 615-1854 Lindsay Faron-DEM 615-1851

IT MANAGERS

Bill Eisele-DEM, Support 615-1802

Tony Wright-REP, Elections 615-1805

ASSISTANT DIRECTORS

Bob Fowler-DEM, Equipment 615-1831

Laura Goebel-DEM, Elections Coord. 615-1807

Kathy Perkins-REP, Finance Coord. 615-1888

Trisha Todd-REP, Office Mgr. 615-1803

Keith Waltson-DEM, MCVR 615-1879

Richard Bauer-REP, Public Relations 615-1804

COMPUTER TECHNICIANS

Christopher Court-REP (Supervisor) 615-1892

Tony Mendoza-REP 615-1808

ABSENTEE

Melissa Moore-DEM (Supervisor) 615-1933

Peggy Kochner-REP 615-1836

Liz Robinson-DEM 615-1818

Amy Sanderbeck-REP 615-1890

CAMPAIGN FINANCE

Christina White-DEM (Supervisor) 615-1919

Michael Getz-REP 615-1817

ACCOUNTING

Theresa Dintleman-REP (Supervisor) 615-1812

Mary Hografe-DEM 615-1813

Richard Wall-DEM 615-1814

MAPPING

Joe Bennett-REP 615-1927

Jeanne Suntrup-DEM 615-1828

POLLING PLACES

Dan Sigler-REP (Supervisor) 615-1929

Theresa Case-DEM 615-1830

TRAINING

Patrick Miller-DEM (Supervisor) 615-1872

Eric Fey-DEM 615-1820

Bill Ground-REP 615-1806

Pat McCafferty-REP 615-1866

ELECTION SERVICES FACILITY

Rick Sides-DEM (Supervisor) 615-1875

Christian Tolbert-REP (Supervisor) 615-1876

CLERICAL TEAMS

Carla Burnham-REP (Supervisor) 615-1839

Melanie Stilson-DEM (Supervisor) 615-1822

Cindy Carbery-DEM 615-1900

Mary Carolan-DEM 615-1858

Michele DiMaggio-REP 615-1863

Cliff Freebersyser-DEM 615-1856

Diane Grimes-DEM 615-1910

Rose Manning-DEM 615-1887

Marva Martin-REP 615-1960

Karen Noah-REP 615-1849

LaKisha Noah-REP 615-1821

Carolyn O'Brien-DEM 615-1857

Ken Parks-REP 615-1891

Sherry Sides-DEM 615-1824

Stephanie Sidoti-REP 615-1845

POLL WORKERS

Kathy Toth-DEM (Supervisor) 615-1965

Lori Wrobel-REP (Supervisor) 615-1840

Clayton, Hadley, Jefferson, Lafayette, Missouri River, Queeny, University

Kathy Kennedy-DEM 615-1862

Ann Laird-REP 615-1861

Bonhomme, Concord, Gravois, Lemay, Meramec, Oakville, Tesson Ferry

Karen Buttice-REP 615-1846

Kathy Kelley-DEM 615-1847

Creve Coeur, Ferguson, Midland, Normandy, Norwood, St. Ferdinand, Spanish Lake

Bridgett Banks-Collins-DEM 615-1842

Audra Spencer-REP 615-1871

Airport, Chesterfield, Florissant, Lewis & Clark, Maryland Heights, Northwest, Wild Horse

Adrienne Mitas-REP 615-1841

Sally Shaw-DEM 615-1867

PHONES

Information 615-1900

Main Fax 615-1999

Accounting Fax 615-1997

Absentee Fax 615-1998

Call us at (314) 615-1800 (voice) or (314) 615-5889 (TTY) about any special needs you require. Two days notice is necessary for sign language interpreters or Braille.

FOR THE LATEST ELECTION INFORMATION, OR TO LOOK UP YOUR ELECTED OFFICIALS, VISIT OUR WEBSITE AT
www.stlouisco.com/elections



The 2008 Biennial Report is dedicated to three long-time employees who passed away since the 2006 report.

Deputy Director Rosemary Kochner, 1970-2000, Oct. 31, 2008

Campaign Finance Specialist Pat Aitken, 2000-2008, Aug. 5, 2008

Records Supervisor Marilyn Fountain, 1994-2007, Dec. 12, 2007